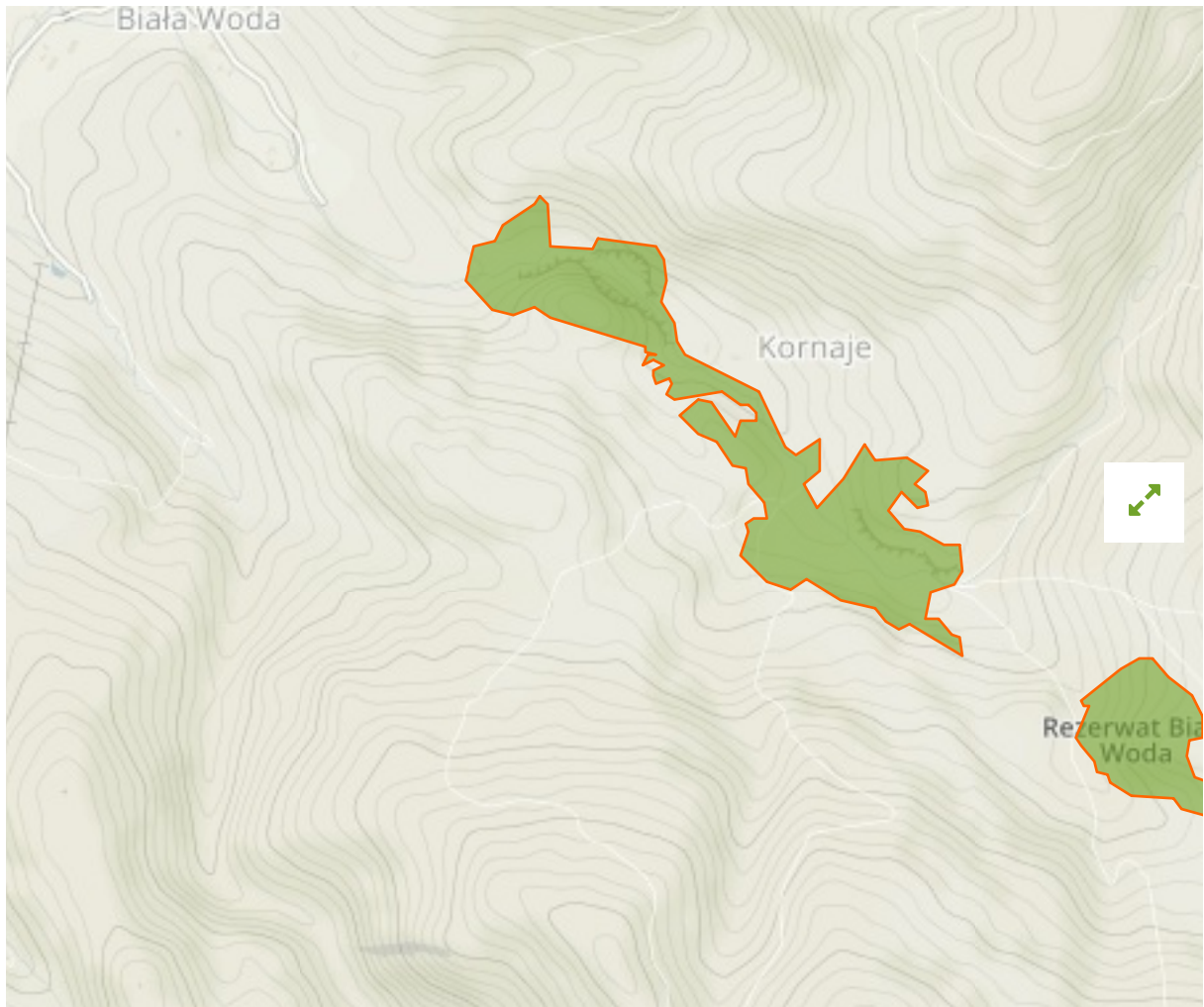


Biała Woda in Poland



The designations employed and the presentation of material on this map do not imply the expression of any opinion whatsoever on the part of the Secretariat of the United Nations concerning the legal status of any country, territory, city or area or of its authorities, or concerning the delimitation of its frontiers or boundaries.

WDPA ID

11448

Reported Area

0.35 km²

European Environment Agency (EEA)

Management Effectiveness Evaluations

No information available

Attributes

Original Name **Biała Woda**

English Designation **Nature Reserve**

IUCN Management Category **IV**

Status **Designated**

Type of Designation **National**

Status Year **1963**

Sublocation

Governance Type **Federal or national ministry or agency**

Management Authority **Generalna Dyrekcja Ochrony Środowiska, ul. Wawelska 52/54, 00-922 Warszawa**

Management Plan **Not Reported**

International Criteria **Not Applicable**

Site network breakdown

Transboundary sites

Popradzki Park Krajobrazowy

in Poland



English Designation

Landscape Park

IUCN Category

V

WDPA ID Year of Designation Reported Area

19015

534.2 km²

Ostoja Popradzka

in Poland



English Designation

Site of Community Importance (Habitats Directive)

IUCN Category

Not Reported

WDPA ID Year of Designation Reported Area

555530567

579.3 km²

Małe Pieniny

in Poland



English Designation

Site of Community Importance (Habitats Directive)

IUCN Category

Not Reported

WDPA ID

555530570

Year of Designation

18.7 km²

Reported Area

Południowomałopolski Obszar Chronionego Krajobrazu

in Poland



English Designation

Protected Landscape Area

IUCN Category

Not Assigned

WDPA ID

555562793

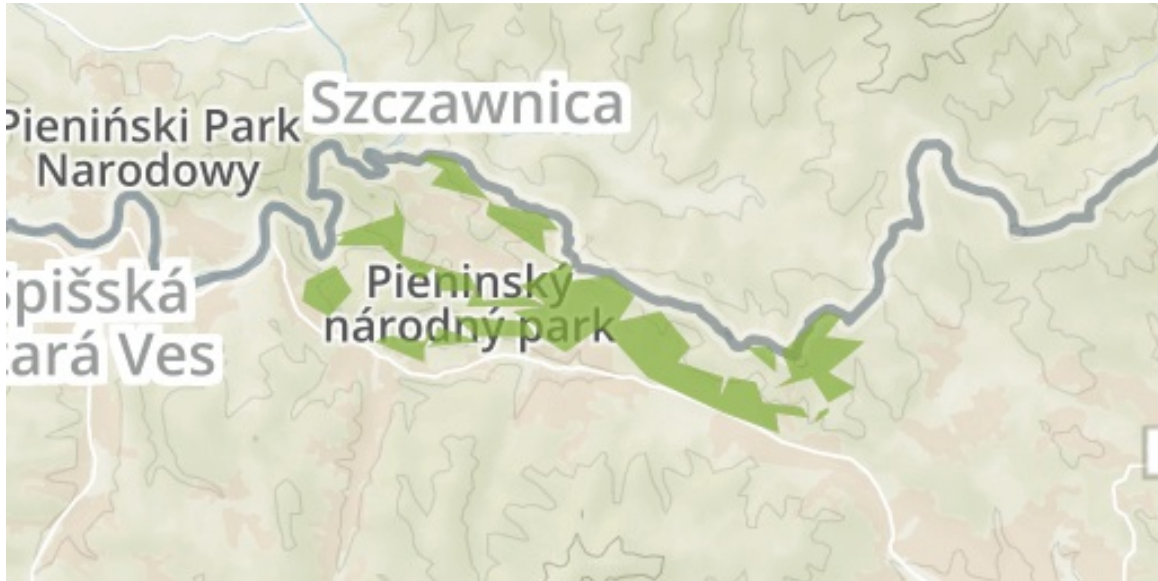
Year of Designation

3644.9 km²

Reported Area

Pieniny

in Slovakia



English Designation

Site of Community Importance (Habitats Directive)

IUCN Category

Not Reported

WDPA ID

555579235

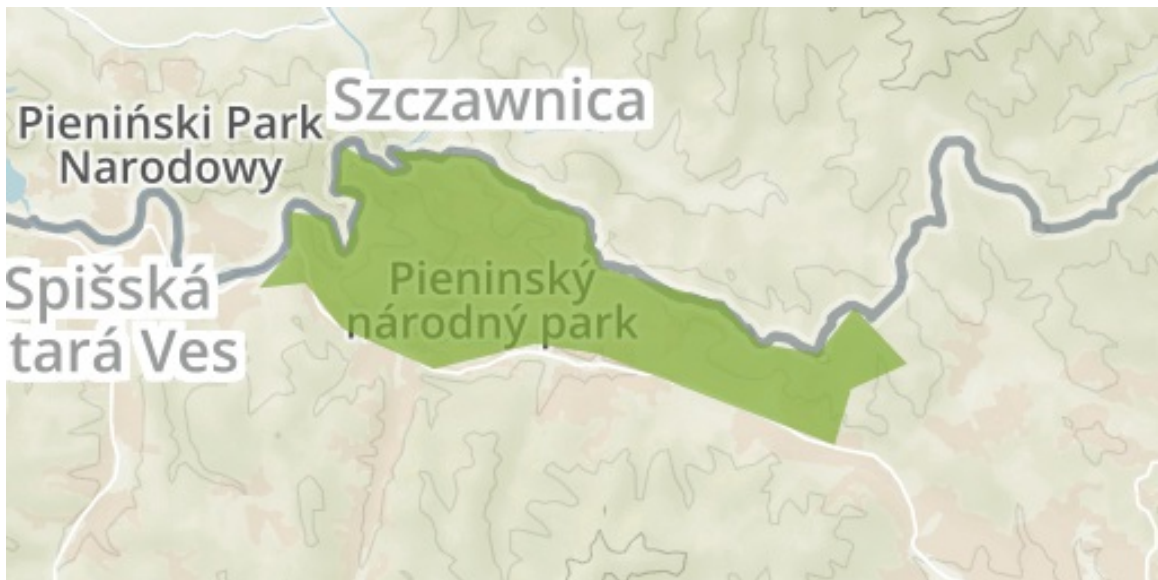
Year of Designation

13.3 km²

Reported Area

Pieninsky

in Slovakia



English Designation

National Park; Third Level Of Protection

IUCN Category

II

WDPA ID

646

Year of Designation

37.1 km²

Reported Area

[Show all](#)