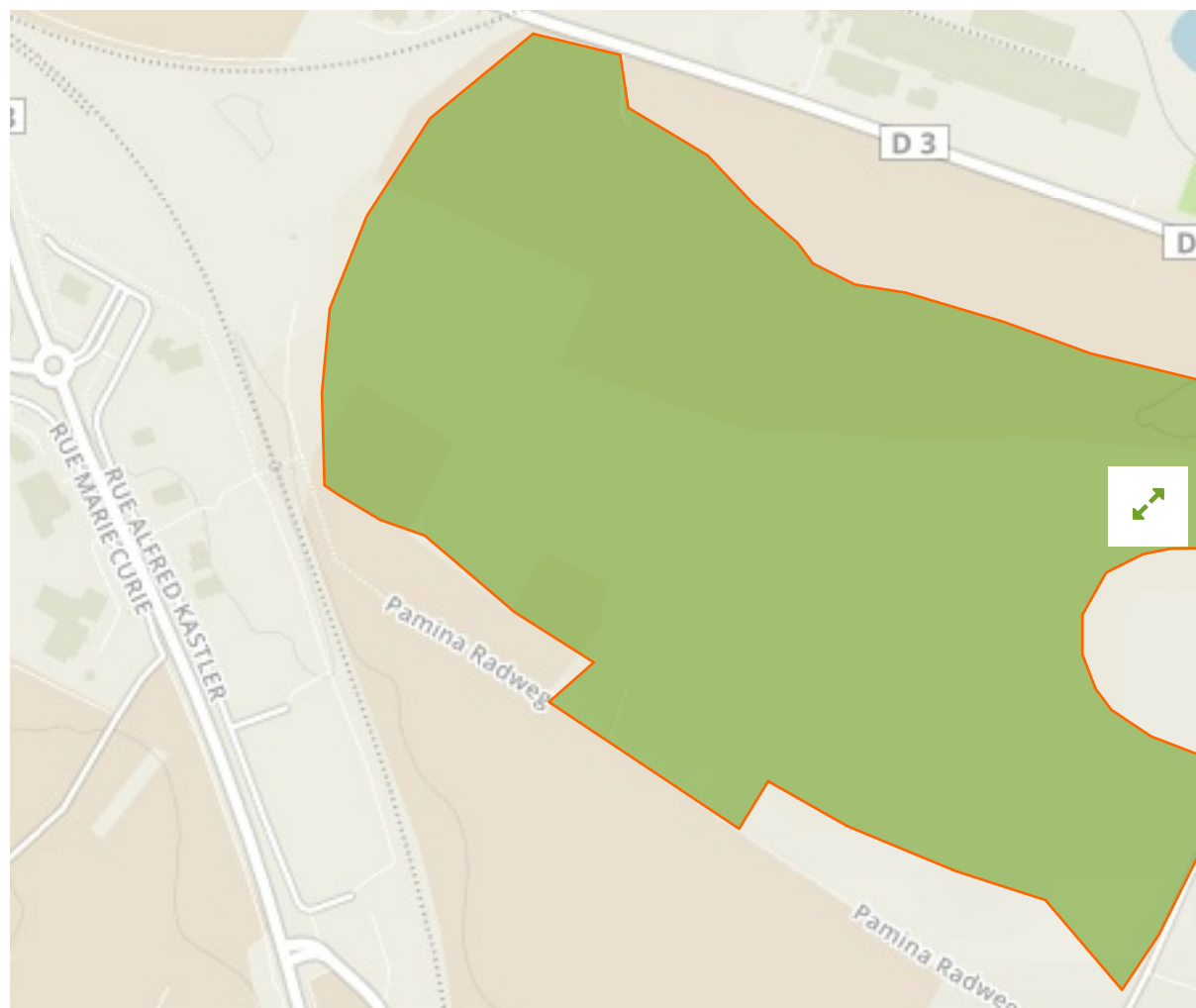


Marais d'Altenstadt in France



The designations employed and the presentation of material on this map do not imply the expression of any opinion whatsoever on the part of the Secretariat of the United Nations concerning the legal status of any country, territory, city or area or of its authorities, or concerning the delimitation of its frontiers or boundaries.

WDPA ID

146898

Reported Area

0.72 km²

Management Effectiveness Evaluations

No information available

Attributes

Original Name	Marais d'Altenstadt
English Designation	Biotope Protection Order
IUCN Management Category	IV
Status	Designated
Type of Designation	National
Status Year	1987
Sublocation	
Governance Type	Federal or national ministry or agency
Management Authority	Préfets de département (local State ; will not be listed here as there are 100 of them). Also French Ministry in charge of the environment. In march 2012, name, acronym and address as follows : Ministère de l'Écologie, du Développement durable, des
Management Plan	Not Reported
International Criteria	Not Applicable

Site network breakdown

Transboundary sites

Cours inférieur de la Lauter

Bienwald

in France



English Designation
Biotope Protection Order

IUCN Category
IV

WDPA ID Year of Designation
146901

Reported Area
1.0 km²

Biosphärenreservat Pfälzerwald

in Germany



English Designation
Site of Community Importance
(Habitats Directive)

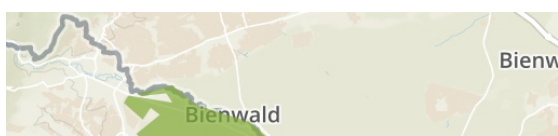
IUCN Category
Not Reported

WDPA ID Year of Designation
555521707

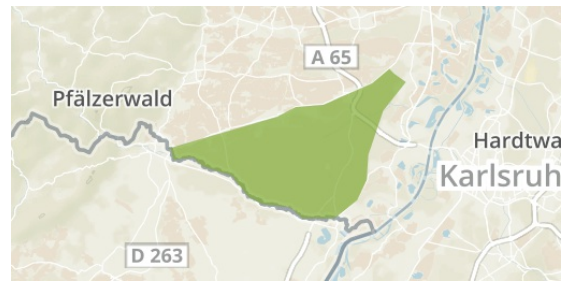
Reported Area
360.0 km²

La Lauter

in France



in Germany



English Designation
Landscape Protection Area

IUCN Category
Not Assigned

WDPA ID Year of Designation
319927

Reported Area
140.0 km²

Bienwaldschwemmfächer

in Germany



English Designation
Site of Community Importance
(Habitats Directive)

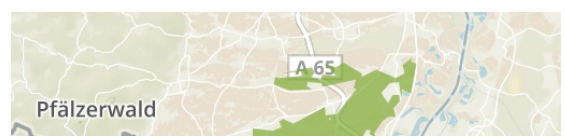
IUCN Category
Not Reported

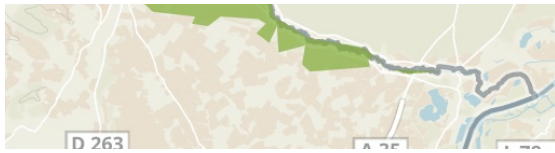
WDPA ID Year of Designation
555521743

Reported Area
135.7 km²

Bienwald und Viehstrichwiesen

in Germany





English Designation
Site of Community Importance
(Habitats Directive)

IUCN Category
Not Reported

WDPA ID **Year of Designation**
555526013

Reported Area
19.9 km²



English Designation
Special Protection Area (Birds
Directive)

IUCN Category
Not Reported

WDPA ID **Year of Designation**
555537853

Reported Area
163.5 km²

[Show all](#)