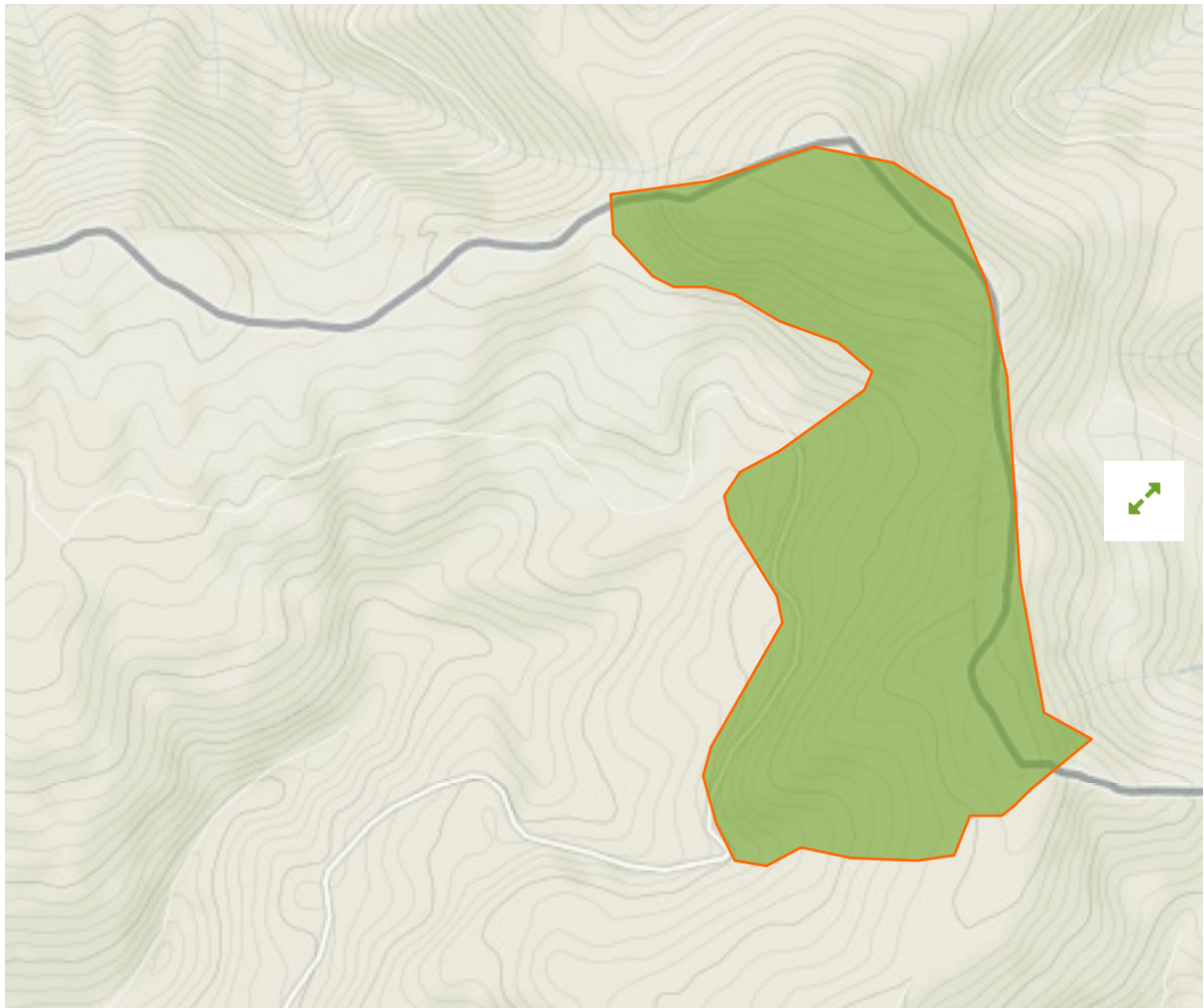


Maly Polom in Slovakia



The designations employed and the presentation of material on this map do not imply the expression of any opinion whatsoever on the part of the Secretariat of the United Nations concerning the legal status of any country, territory, city or area or of its authorities, or concerning the delimitation of its frontiers or boundaries.

WDPA ID

147931

Reported Area

1.02 km²

Management Effectiveness Evaluations

No information available

Attributes

Original Name	Maly Polom
English Designation	National Nature Reserve
IUCN Management Category	Ia
Status	Designated
Type of Designation	National
Status Year	1981
Sublocation	
Governance Type	Federal or national ministry or agency
Management Authority	State Nature Conservancy of the Slovak Republic, Tajovskeho 28B, 974 01 Banska Bystrica
Management Plan	Not Reported
International Criteria	Not Applicable

Site network breakdown

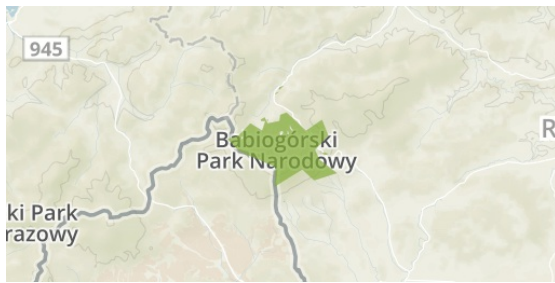
Transboundary sites

Babiogórski Park Narodowy

in Poland

Horna Orava

in Slovakia



English Designation
National Park

IUCN Category
II

WDPA ID Year of Designation
106887

Reported Area
33.9 km²

Ostoja Babiogórska

in Poland



English Designation
Site of Community Importance
(Habitats Directive)

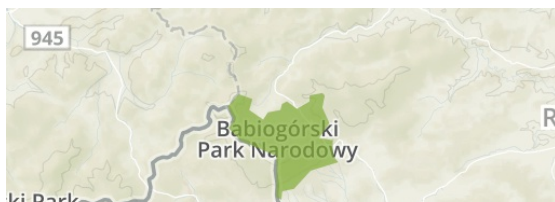
IUCN Category
Not Reported

WDPA ID Year of Designation
555530550

Reported Area
33.5 km²

Babia Góra

in Poland



English Designation
Protected Landscape Area; Second
Level Of Protection

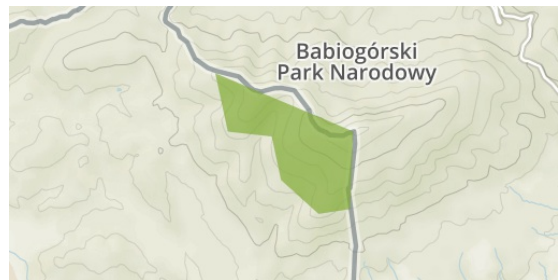
IUCN Category
V

WDPA ID Year of Designation
12160

Reported Area
591.0 km²

Babia hora

in Slovakia



English Designation
Site of Community Importance
(Habitats Directive)

IUCN Category
Not Reported

WDPA ID Year of Designation
555535413

Reported Area
5.0 km²

Horna Orava

in Slovakia





English Designation
Special Protection Area (Birds Directive)

IUCN Category
Not Reported

WDPA ID **Year of Designation**
555540775

Reported Area
49.2 km²

English Designation
Special Protection Area (Birds Directive)

IUCN Category
Not Reported

WDPA ID **Year of Designation**
555541599

Reported Area
587.4 km²

[Show all](#)