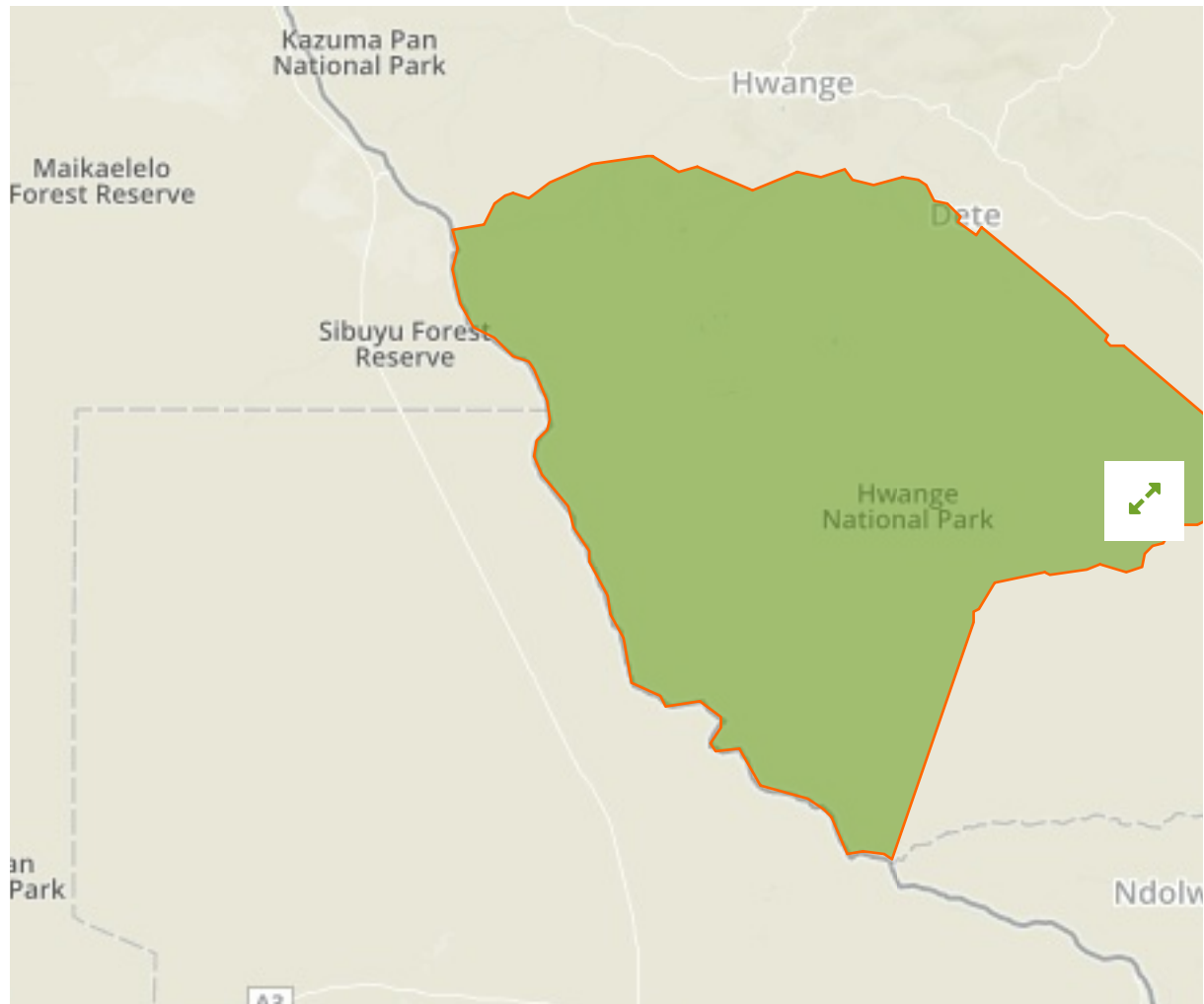


## Hwange in Zimbabwe



The designations employed and the presentation of material on this map do not imply the expression of any opinion whatsoever on the part of the Secretariat of the United Nations concerning the legal status of any country, territory, city or area or of its authorities, or concerning the delimitation of its frontiers or boundaries.

WDPA ID

---

**1991**

Reported Area

---

**14651.0 km<sup>2</sup>**

## Management Effectiveness Evaluations

---

METT	2014
Birdlife IBA	2001

## Attributes

---

<b>Original Name</b>	<b>Hwange</b>
<b>English Designation</b>	<b>National Park</b>
<b>IUCN Management Category</b>	<b>II</b>
Status	Designated
Type of Designation	National
Status Year	1949
Sublocation	ZW-MN
Governance Type	Not Reported
Management Authority	Not Reported
Management Plan	Not Reported
International Criteria	Not Applicable

## Site network breakdown

---

### Transboundary sites

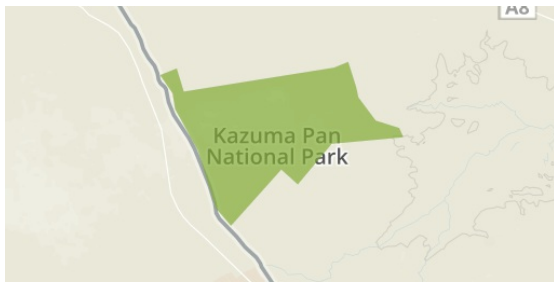
---

**Kazuma Pan**

in Zimbabwe

**Kazuma**

in Zimbabwe



English Designation  
National Park

IUCN Category  
II

WDPA ID      Year of Designation  
1112

Reported Area  
313.0 km<sup>2</sup>

### Matetsi

in Zimbabwe



English Designation  
Safari Area

IUCN Category  
VI

WDPA ID      Year of Designation  
2529

Reported Area  
2955.0 km<sup>2</sup>

### Kasane Extension

in Botswana



English Designation  
State Forest

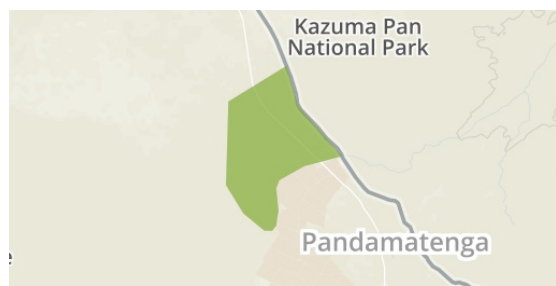
IUCN Category  
Not Reported

WDPA ID      Year of Designation  
20348

Reported Area  
240.0 km<sup>2</sup>

### Kazuma

in Botswana



English Designation  
Forest Reserve

IUCN Category  
II

WDPA ID      Year of Designation  
7458

Reported Area  
195.0 km<sup>2</sup>

### Chobe

in Botswana



English Designation  
Forest Reserve

IUCN Category  
II

WDPA ID      Year of Designation  
16796

Reported Area  
641.1 km<sup>2</sup>

English Designation  
National Park

IUCN Category  
Ib

WDPA ID      Year of Designation  
600

Reported Area  
11000.0 km<sup>2</sup>

[Show all](#)