

Zambezi in Zimbabwe



The designations employed and the presentation of material on this map do not imply the expression of any opinion whatsoever on the part of the Secretariat of the United Nations concerning the legal status of any country, territory, city or area or of its authorities, or concerning the delimitation of its frontiers or boundaries.

WDPA ID

2530

Reported Area

560.1 km²

Management Effectiveness Evaluations

No information available

Attributes

Original Name	Zambezi
English Designation	National Park
IUCN Management Category	II
Status	Designated
Type of Designation	National
Status Year	1979
Sublocation	ZW-MN
Governance Type	Not Reported
Management Authority	Not Reported
Management Plan	Not Reported
International Criteria	Not Applicable

Site network breakdown

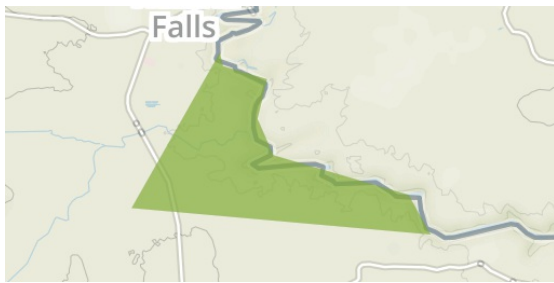
Transboundary sites

Victoria Falls

in Zimbabwe

Mosi-oo-Tunya / Victoria Falls

in Zambia, Zimbabwe



English Designation
National Park

IUCN Category
III

WDPA ID Year of Designation
1993

Reported Area
23.4 km²

Mosi-Oa-Tunya

in Zambia



English Designation
National Park

IUCN Category
II

WDPA ID Year of Designation
2347

Reported Area
66.0 km²

Victoria Falls National Park

in Zimbabwe



English Designation
World Heritage Site (natural or mixed)

IUCN Category
Not Applicable

WDPA ID Year of Designation
20399

Reported Area
68.6 km²

Chidobe

in Zimbabwe



English Designation
Wildlife Management Area

IUCN Category
Not Reported

WDPA ID Year of Designation
303745

Reported Area
0.5 km²

English Designation
Ramsar Site, Wetland of
International Importance

IUCN Category
Not Reported

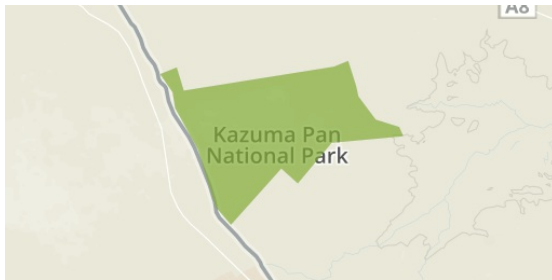
WDPA ID Year of Designation
555592562

Reported Area
0.0 km²

Transboundary sites

Kazuma Pan

in Zimbabwe



English Designation
National Park

IUCN Category
II

WDPA ID Year of Designation
1112

Reported Area
313.0 km²

Matetsi

in Zimbabwe



Kazuma

in Zimbabwe



English Designation
State Forest

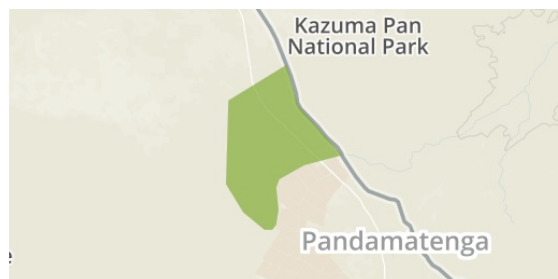
IUCN Category
Not Reported

WDPA ID Year of Designation
20348

Reported Area
240.0 km²

Kazuma

in Botswana



English Designation
Safari Area

IUCN Category
VI

WDPA ID Year of Designation
2529

Reported Area
2955.0 km²

Kasane Extension

in Botswana



English Designation
Forest Reserve

IUCN Category
II

WDPA ID Year of Designation
7458

Reported Area
195.0 km²

Chobe

in Botswana



English Designation
Forest Reserve

IUCN Category
II

WDPA ID Year of Designation
16796

Reported Area
641.1 km²

English Designation
National Park

IUCN Category
Ib

WDPA ID Year of Designation
600

Reported Area
11000.0 km²

[Show all](#)