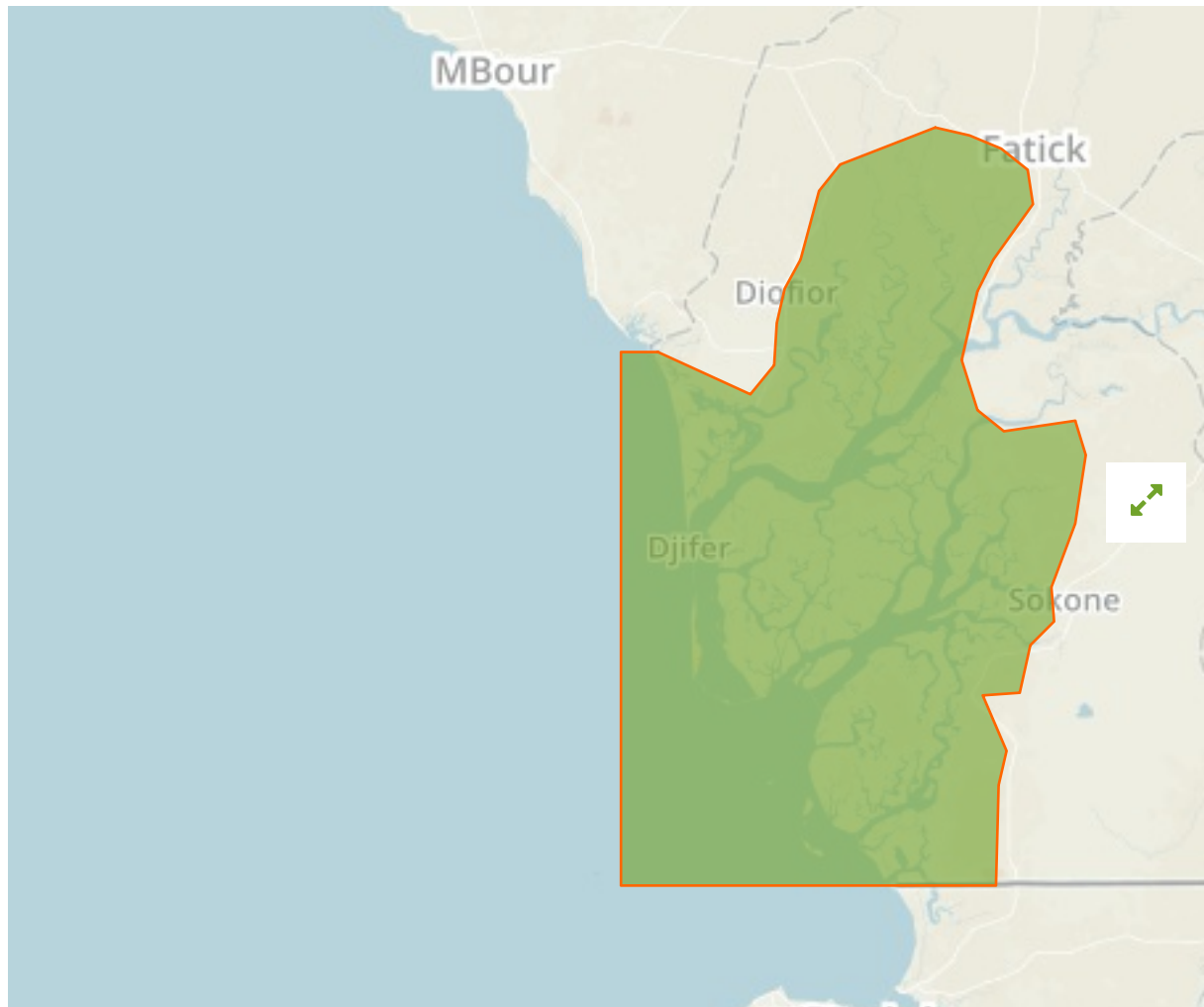


Delta du Saloum in Senegal



The designations employed and the presentation of material on this map do not imply the expression of any opinion whatsoever on the part of the Secretariat of the United Nations concerning the legal status of any country, territory, city or area or of its authorities, or concerning the delimitation of its frontiers or boundaries.

WDPA ID

3044

Reported Area

1800.0 km²

Management Effectiveness Evaluations

No information available

Attributes

Original Name **Delta du Saloum**

English Designation **UNESCO-MAB Biosphere Reserve**

IUCN Management Category **Not Applicable**

Status **Designated**

Type of Designation **International**

Status Year **1980**

Sublocation **SN-FK**

Governance Type **Not Reported**

Management Authority **Not Reported**

Management Plan **Not Reported**

International Criteria **Not Applicable**

Site network breakdown

Transboundary sites

Niumi National Park

in Gambia



English Designation

Ramsar Site, Wetland of International Importance

IUCN Category

Not Reported

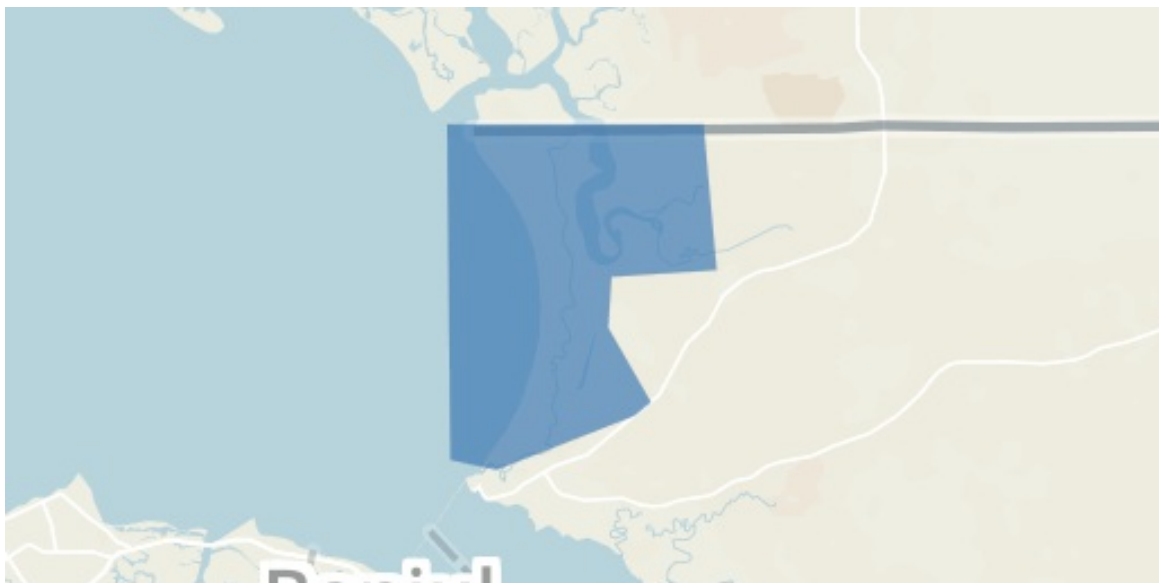
WDPA ID Year of Designation Reported Area

109037

49.4 km²

Niumi

in Gambia



English Designation

National Park

IUCN Category

VI

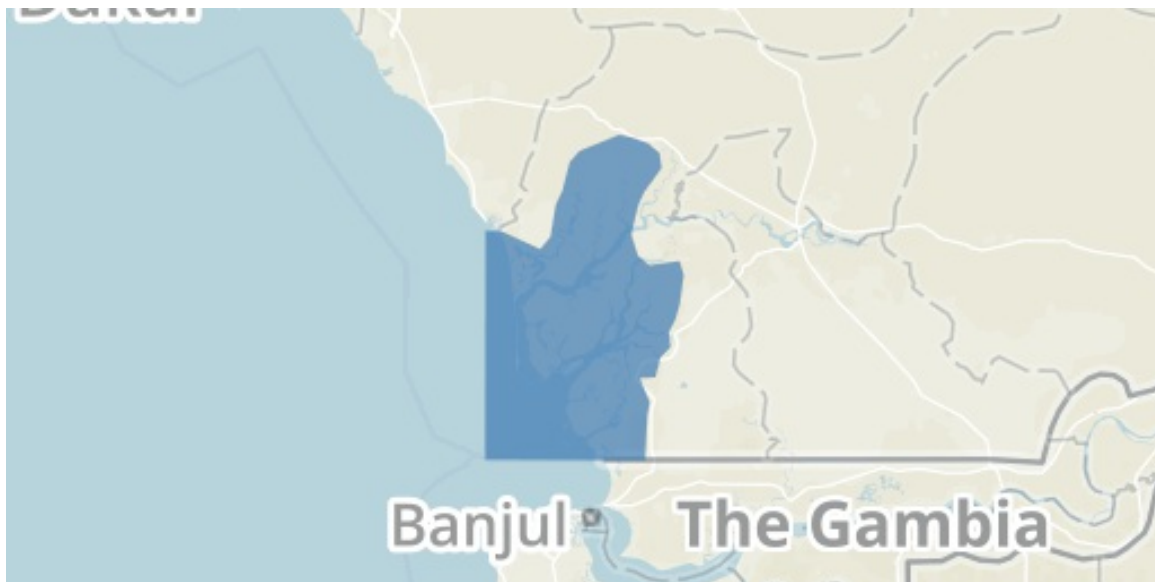
WDPA ID Year of Designation Reported Area

2290

0.0 km²

Delta du Saloum

in Senegal



English Designation

Ramsar Site, Wetland of International Importance

IUCN Category

Not Reported

WDPA ID	Year of Designation	Reported Area
68153		730.0 km ²