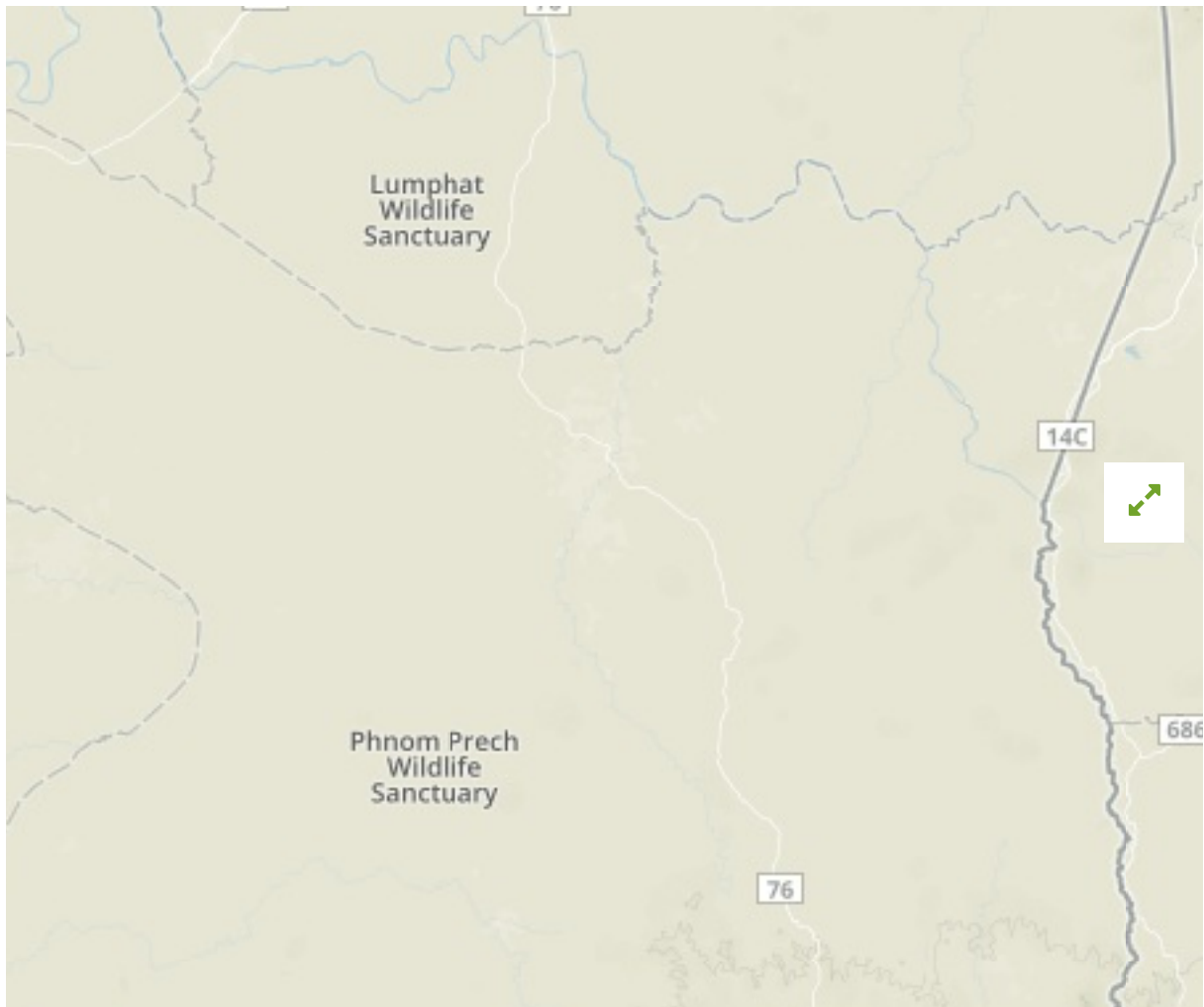


## Mondulkiri in Cambodia



The designations employed and the presentation of material on this map do not imply the expression of any opinion whatsoever on the part of the Secretariat of the United Nations concerning the legal status of any country, territory, city or area or of its authorities, or concerning the delimitation of its frontiers or boundaries.

WDPA ID

---

**313444**

Reported Area

---

**3720.54 km<sup>2</sup>**

## Management Effectiveness Evaluations

---

METT 2009

### Attributes

---

<b>Original Name</b>	<b>Mondulkiri</b>
<b>English Designation</b>	<b>Protected Forest</b>
<b>IUCN Management Category</b>	<b>IV</b>
Status	Designated
Type of Designation	National
Status Year	1999
Sublocation	KH-11
Governance Type	Federal or national ministry or agency
Management Authority	Ministry of Agriculture Forestry and Fisheries / Forest Administration
Management Plan	Not Reported
International Criteria	Not Applicable

### Site network breakdown

---

#### **Transboundary sites**

---

## Yok Don

in Viet Nam



English Designation

National Park

IUCN Category

II

WDPA ID      Year of Designation

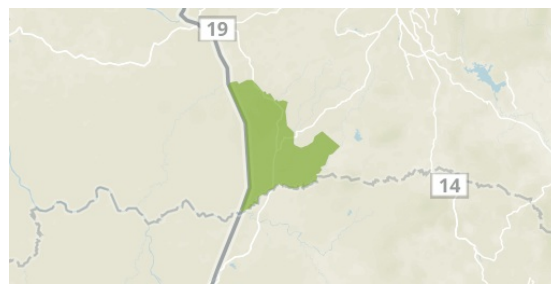
18033

Reported Area

1138.5 km<sup>2</sup>

## Chu Prong

in Viet Nam



English Designation

Nature Reserve

IUCN Category

Not Reported

WDPA ID      Year of Designation

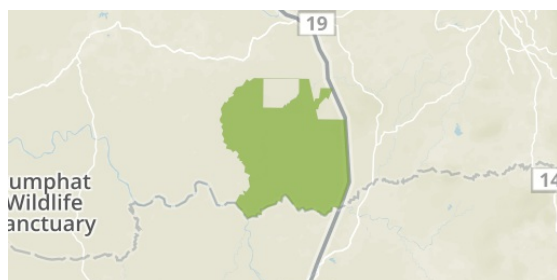
303061

Reported Area

501.0 km<sup>2</sup>

## Nsok

in Cambodia



English Designation

Protected Forest

IUCN Category

Not Reported

WDPA ID      Year of Designation

478402

Reported Area

1012.1 km<sup>2</sup>