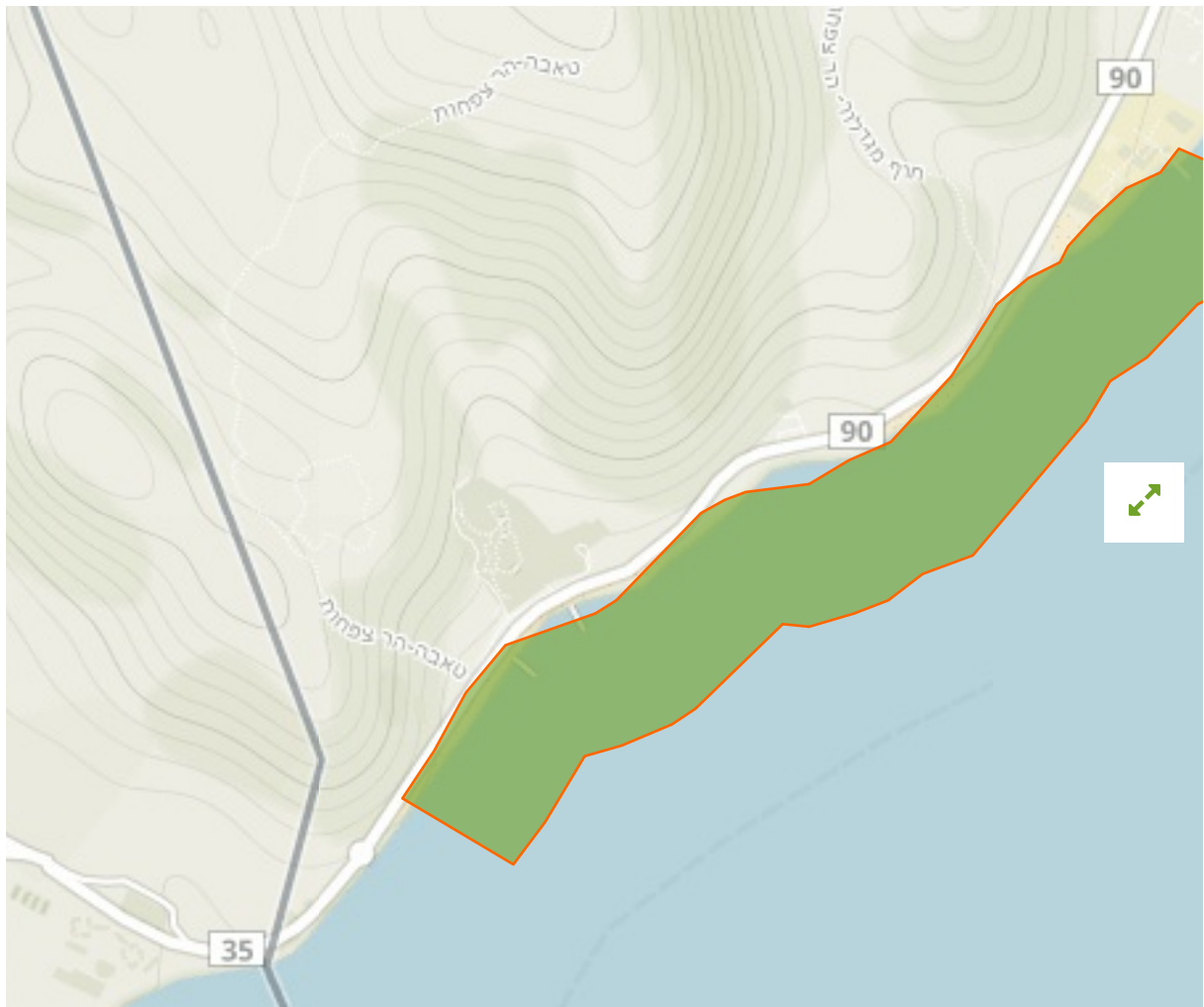


Ha-Yam Ha-Deromi Be-Elat in Israel



The designations employed and the presentation of material on this map do not imply the expression of any opinion whatsoever on the part of the Secretariat of the United Nations concerning the legal status of any country, territory, city or area or of its authorities, or concerning the delimitation of its frontiers or boundaries.

WDPA ID

316962

Reported Area

0.35 km²

Data Provider

Lands Department of Israel Nature and National Parks Protection
Authority, Israel

Management Effectiveness Evaluations

No information available

Attributes

Original Name **Ha-Yam Ha-Deromi Be-Elat**

English Designation **Nature Reserve**

IUCN Management Category **Not Reported**

Status **Designated**

Type of Designation **National**

Status Year **Not Reported**

Sublocation

Governance Type **Not Reported**

Management Authority **Not Reported**

Management Plan **Not Reported**

International Criteria **Not Applicable**

Site network breakdown

Transboundary sites

Massiv Elat

in Israel



English Designation

Nature Reserve

IUCN Category

IV

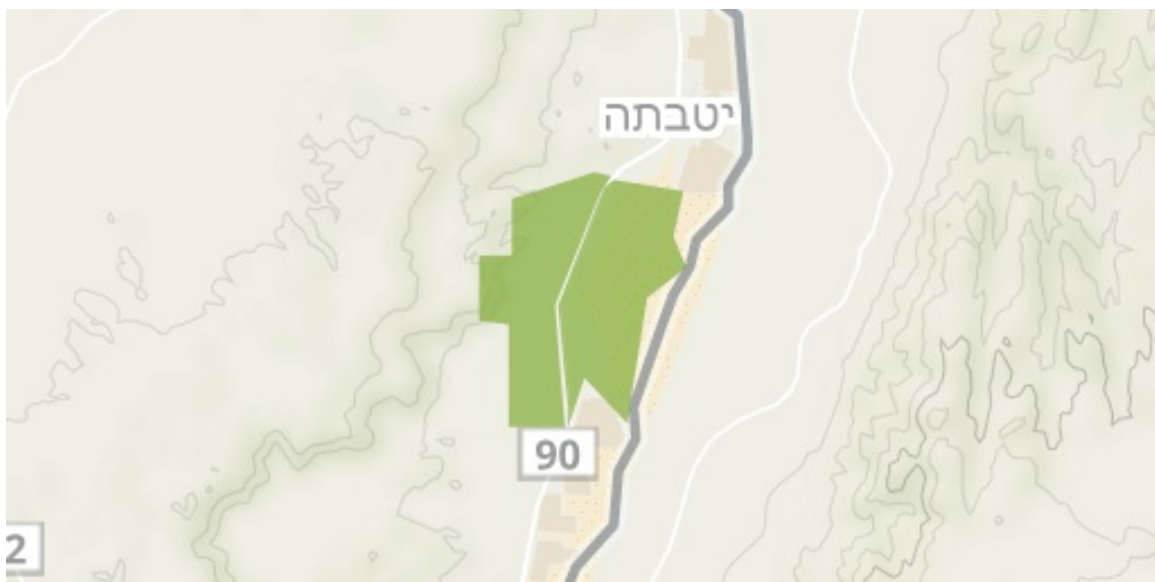
WDPA ID Year of Designation Reported Area

14910

384.3 km²

Yotvata

in Israel



English Designation

Nature Reserve

IUCN Category

Not Reported

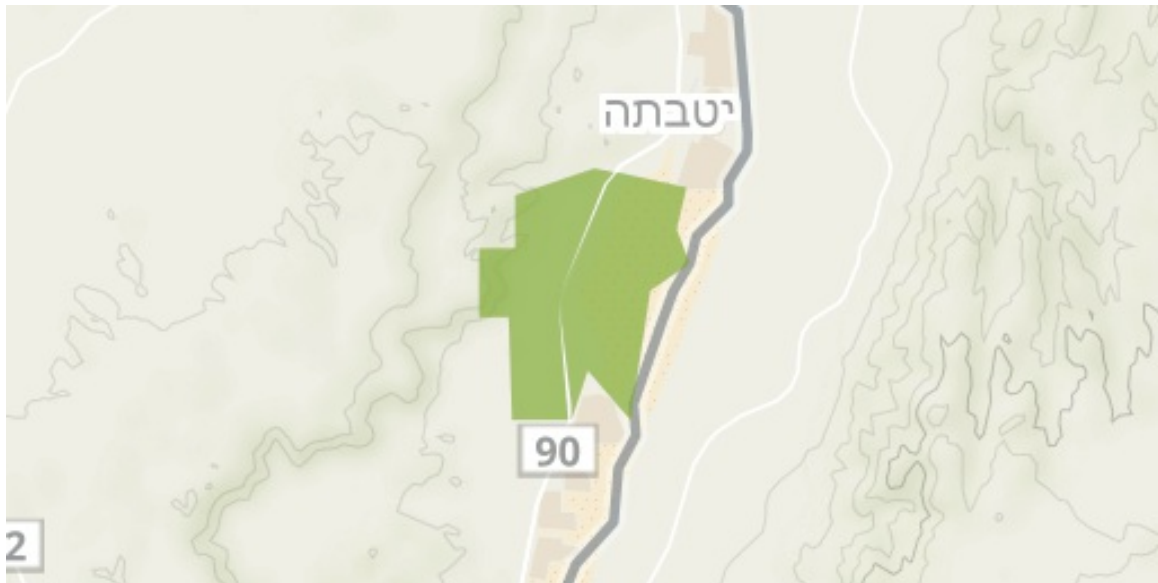
WDPA ID Year of Designation Reported Area

15053

30.6 km²

Yotvata

in Israel



English Designation

Nature Reserve

IUCN Category

IV

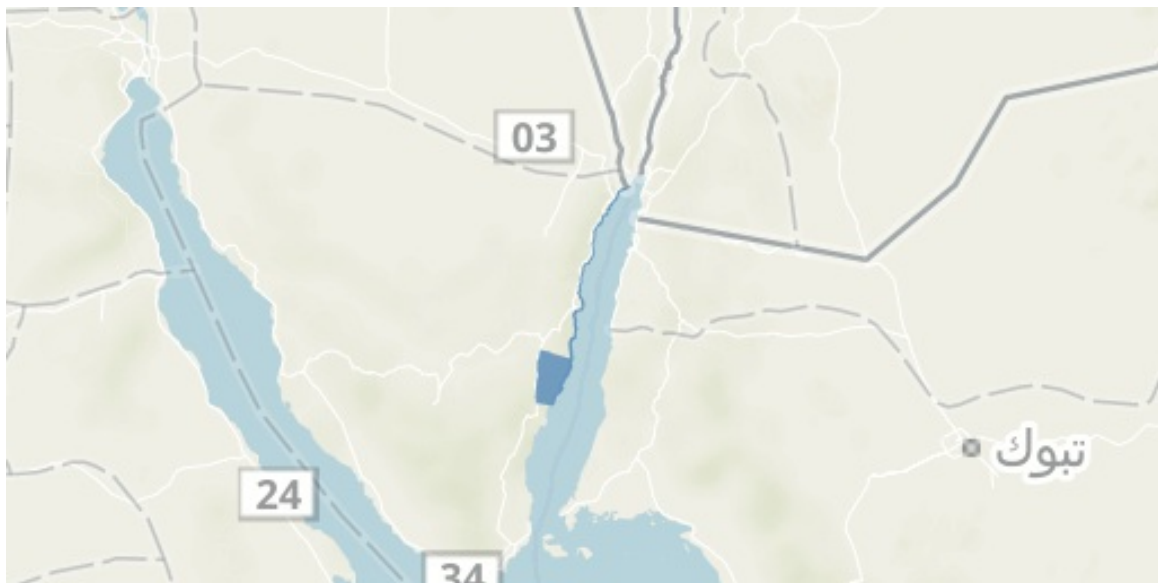
WDPA ID Year of Designation Reported Area

716

30.6 km²

Abu Gallum

in Egypt



English Designation

Multiple Use Management Area

IUCN Category

VI

WDPA ID Year of Designation Reported Area

40978

400.0 km²