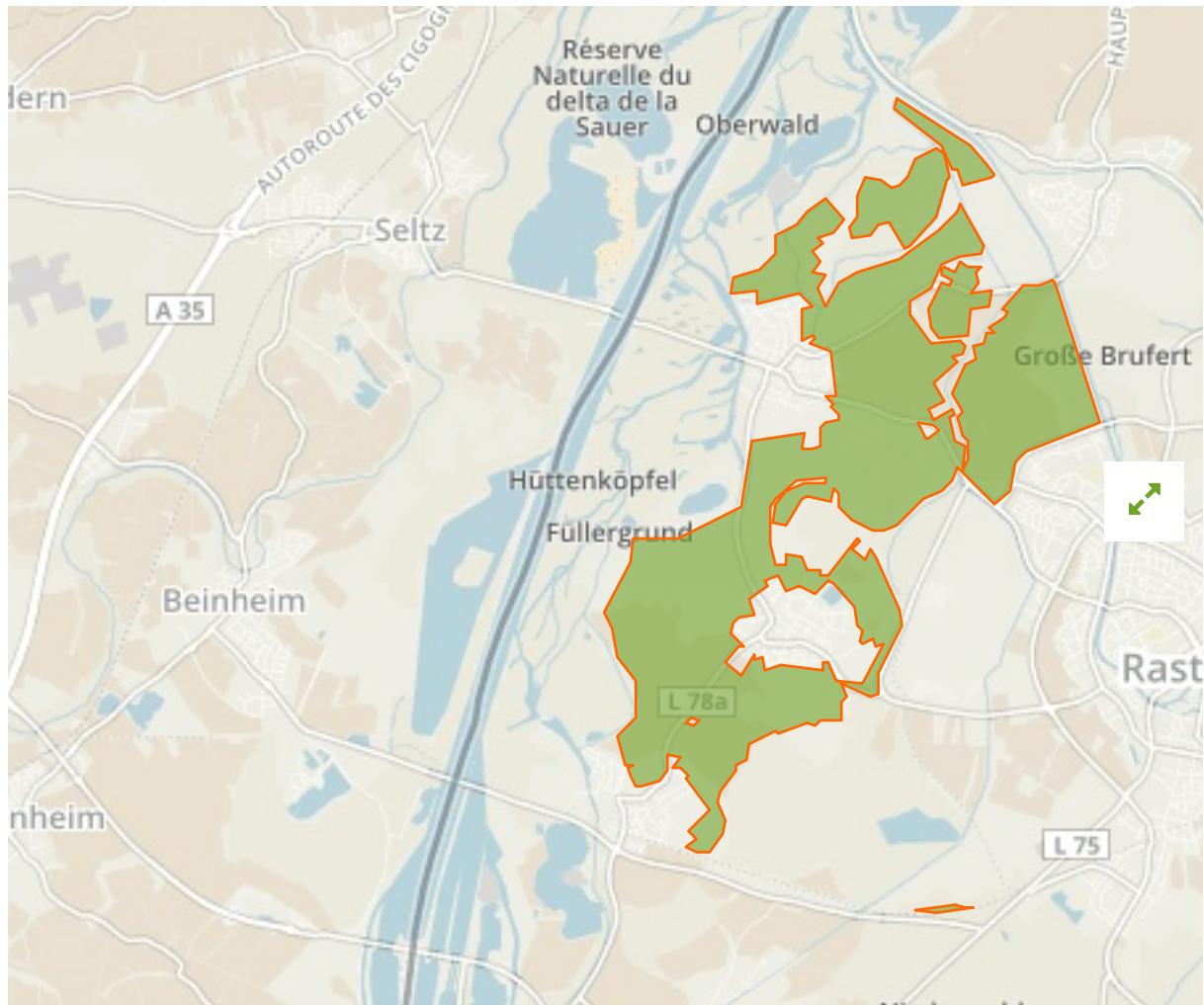


Rastatter Ried in Germany



The designations employed and the presentation of material on this map do not imply the expression of any opinion whatsoever on the part of the Secretariat of the United Nations concerning the legal status of any country, territory, city or area or of its authorities, or concerning the delimitation of its frontiers or boundaries.

WDPA ID

323744

Reported Area

10.49 km²

European Environment Agency (EEA)

Management Effectiveness Evaluations

No information available

Attributes

Original Name **Rastatter Ried**

English Designation **Landscape Protection Area**

IUCN Management Category **V**

Status **Designated**

Type of Designation **National**

Status Year **1995**

Sublocation

Governance Type **Federal or national ministry or agency**

Management Authority **Bundesamt für Naturschutz**

Management Plan **Not Reported**

International Criteria **Not Applicable**

Site network breakdown

Transboundary sites

Delta De La Sauer

in France



English Designation

National Nature Reserve

IUCN Category

IV

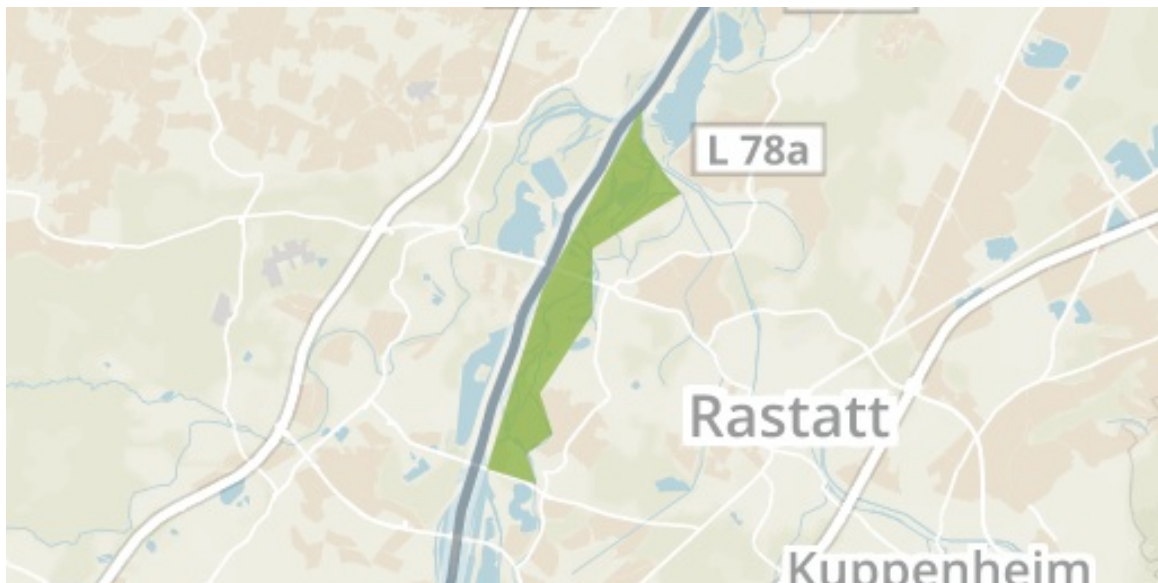
WDPA ID Year of Designation Reported Area

147292

4.9 km²

Rastatter Rheinaue

in Germany



English Designation

Nature Reserve

IUCN Category

IV

WDPA ID Year of Designation Reported Area

165105

8.5 km²

Silberweidenwald Steinmauern

in Germany



English Designation

Nature Reserve

IUCN Category

IV

WDPA ID Year of Designation Reported Area

378364

0.7 km²

Rheinniederung zwischen Wintersdorf und Karlsruhe

in Germany



English Designation

Site of Community Importance (Habitats Directive)

IUCN Category

Not Reported

WDPA ID Year of Designation Reported Area

555521771

55.3 km²

Secteur Alluvial Rhin-Ried-Bruch, Bas-Rhin

in France



English Designation

Site of Community Importance (Habitats Directive)

IUCN Category

Not Reported

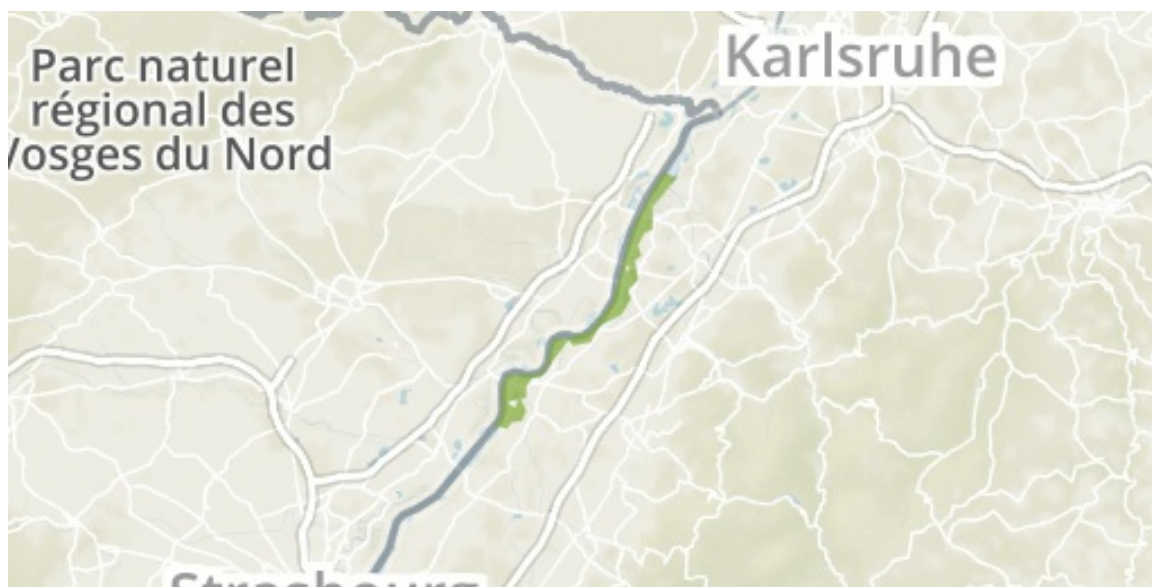
WDPA ID Year of Designation Reported Area

555526014

201.6 km²

Rheinniederung von der Rensch- bis zur Murgmündung

in Germany



English Designation

Special Protection Area (Birds Directive)

IUCN Category

Not Reported

WDPA ID Year of Designation Reported Area

555537868

31.1 km²

[Show all](#)