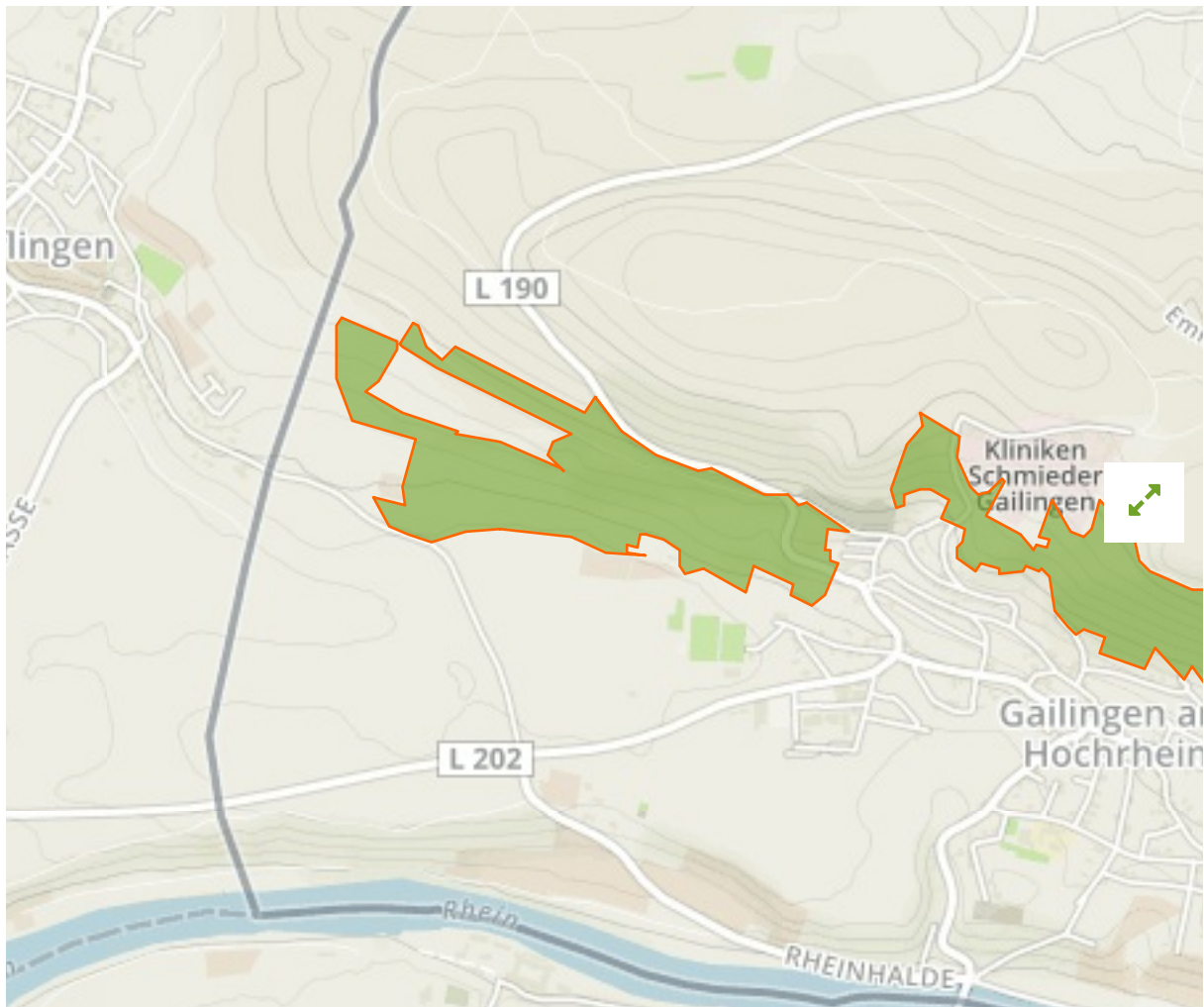


Gailinger Berg-Bölderer in Germany



The designations employed and the presentation of material on this map do not imply the expression of any opinion whatsoever on the part of the Secretariat of the United Nations concerning the legal status of any country, territory, city or area or of its authorities, or concerning the delimitation of its frontiers or boundaries.

WDPA ID

329384

Reported Area

0.52 km²

European Environment Agency (EEA)

Management Effectiveness Evaluations

No information available

Attributes

Original Name **Gailinger Berg-Bölderer**

English Designation **Nature Reserve**

IUCN Management Category **IV**

Status **Designated**

Type of Designation **National**

Status Year **2004**

Sublocation

Governance Type **Federal or national ministry or agency**

Management Authority **Bundesamt für Naturschutz**

Management Plan **Not Reported**

International Criteria **Not Applicable**

Site network breakdown

Transboundary sites

Schaarenwis

in Switzerland



English Designation

Federal Inventory Of Fenlands Of National Importance

IUCN Category

IV

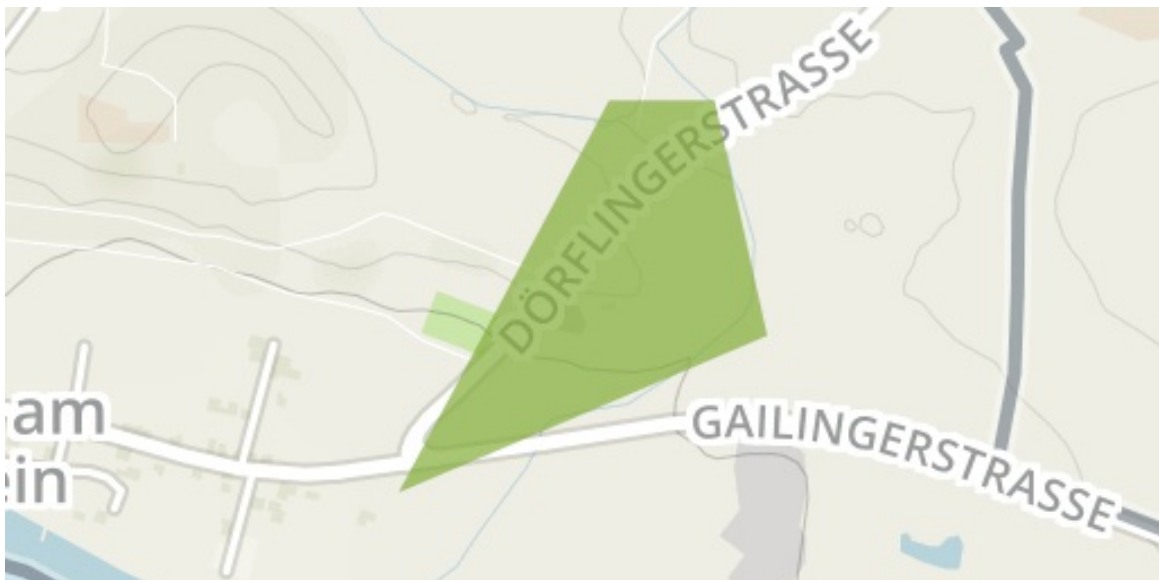
WDPA ID Year of Designation Reported Area

166449

0.0 km²

Bergkirche Büsingen

in Germany



English Designation

Landscape Protection Area

IUCN Category

V

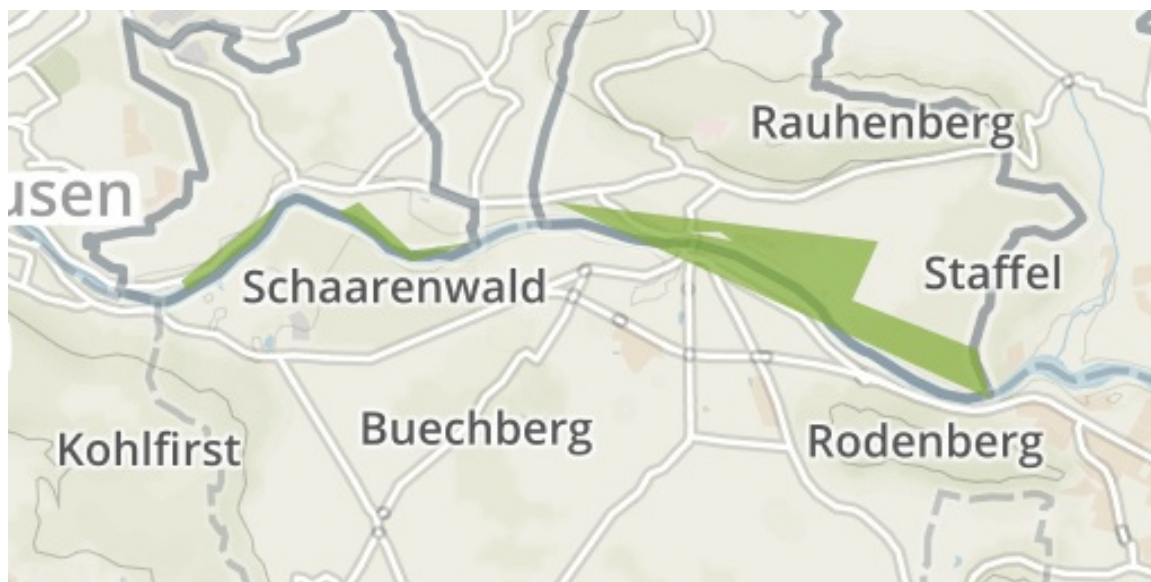
WDPA ID Year of Designation Reported Area

319888

0.1 km²

Rheinufer Büsingen-Gailingen

in Germany



English Designation

Landscape Protection Area

IUCN Category

V

WDPA ID Year of Designation Reported Area

323866

2.6 km²

Schaarenwies/Schaarenwald

in Switzerland



English Designation

Federal Inventory Of Amphibian Spawning Areas Of National Importance

IUCN Category

IV

WDPA ID Year of Designation Reported Area

347877

2.4 km²

