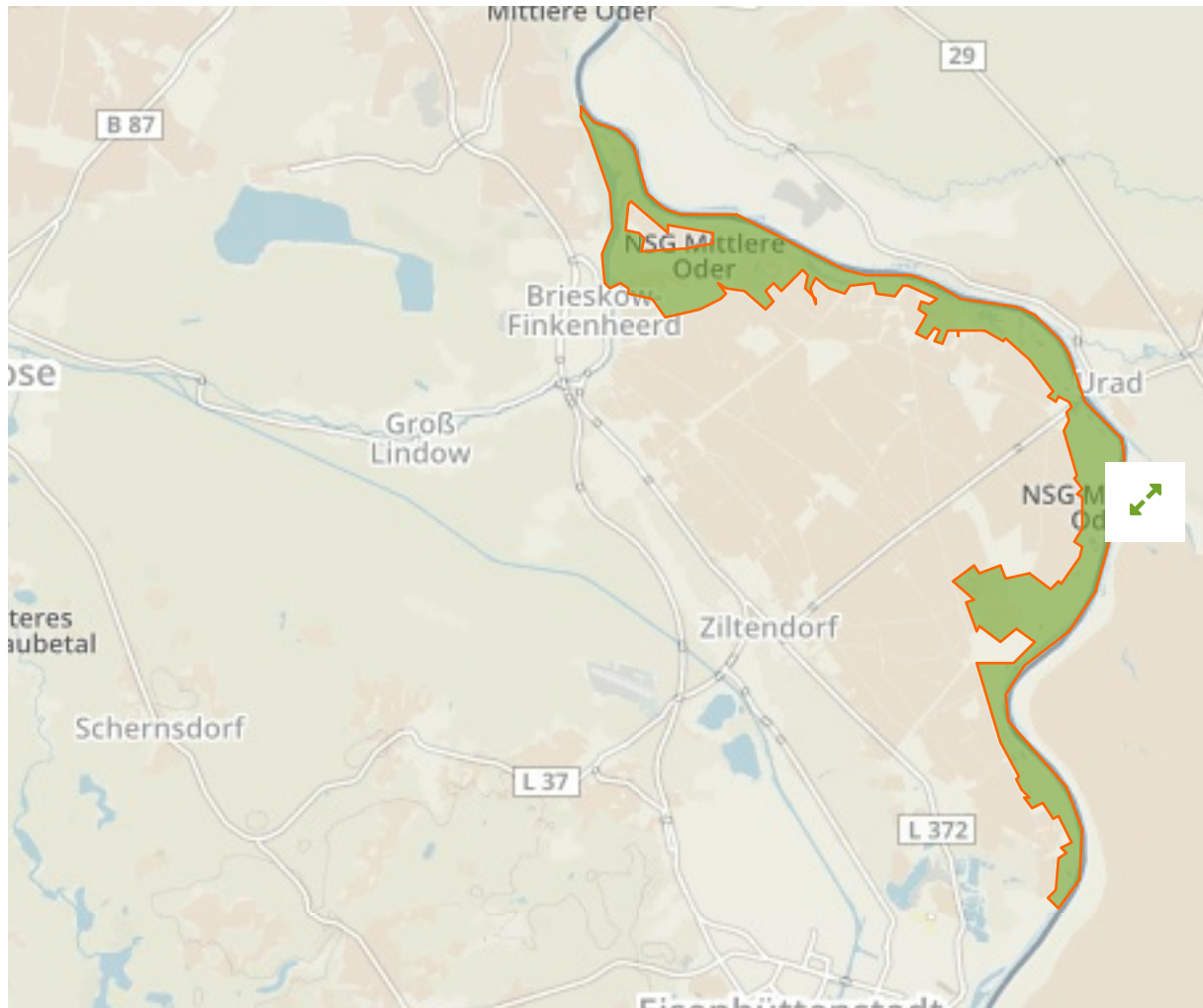


Mittlere Oder in Germany



The designations employed and the presentation of material on this map do not imply the expression of any opinion whatsoever on the part of the Secretariat of the United Nations concerning the legal status of any country, territory, city or area or of its authorities, or concerning the delimitation of its frontiers or boundaries.

WDPA ID

329522

Reported Area

14.44 km²

European Environment Agency (EEA)

Management Effectiveness Evaluations

No information available

Attributes

Original Name **Mittlere Oder**

English Designation **Nature Reserve**

IUCN Management Category **IV**

Status **Designated**

Type of Designation **National**

Status Year **2004**

Sublocation

Governance Type **Federal or national ministry or agency**

Management Authority **Bundesamt für Naturschutz**

Management Plan **Not Reported**

International Criteria **Not Applicable**

Site network breakdown

Transboundary sites

Eichwald Und Buschmühle

in Germany



English Designation

Nature Reserve

IUCN Category

IV

WDPA ID Year of Designation Reported Area

162893

2.3 km²

Fauler See, Märkischer Naturgarten, Güldendorfer Mühlental, Eichwald Und Buschmühle

in Germany



English Designation

Landscape Protection Area

IUCN Category

V

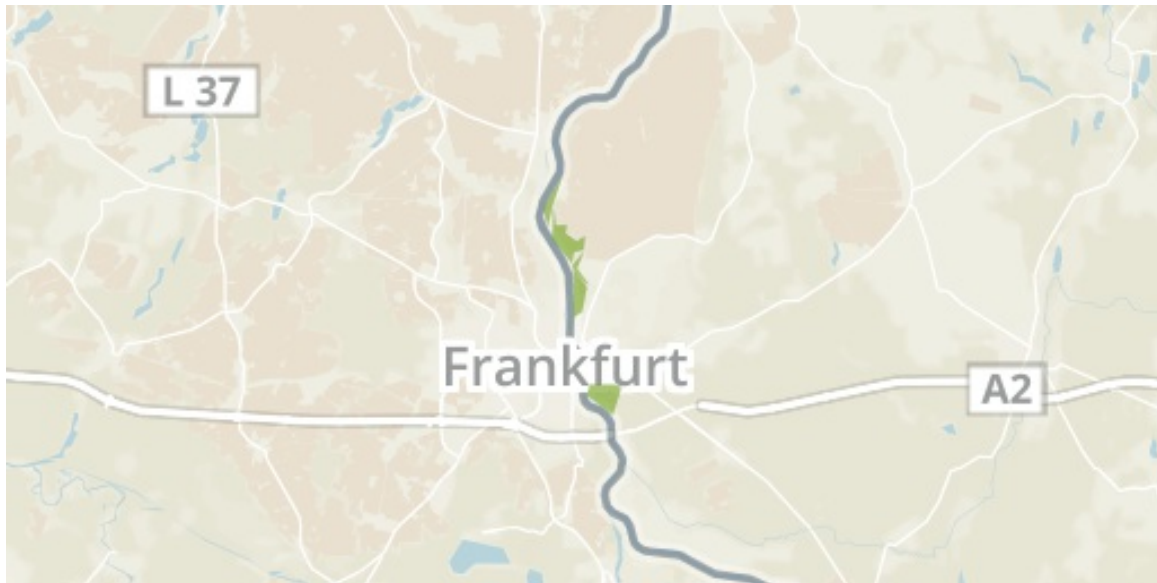
WDPA ID Year of Designation Reported Area

320747

6.1 km²

Łęgi Koto Słubic

in Poland



English Designation

Nature Reserve

IUCN Category

IV

WDPA ID	Year of Designation	Reported Area
396222		3.8 km ²

Oder-Neiße Ergänzung

in Germany



English Designation

Site of Community Importance (Habitats Directive)

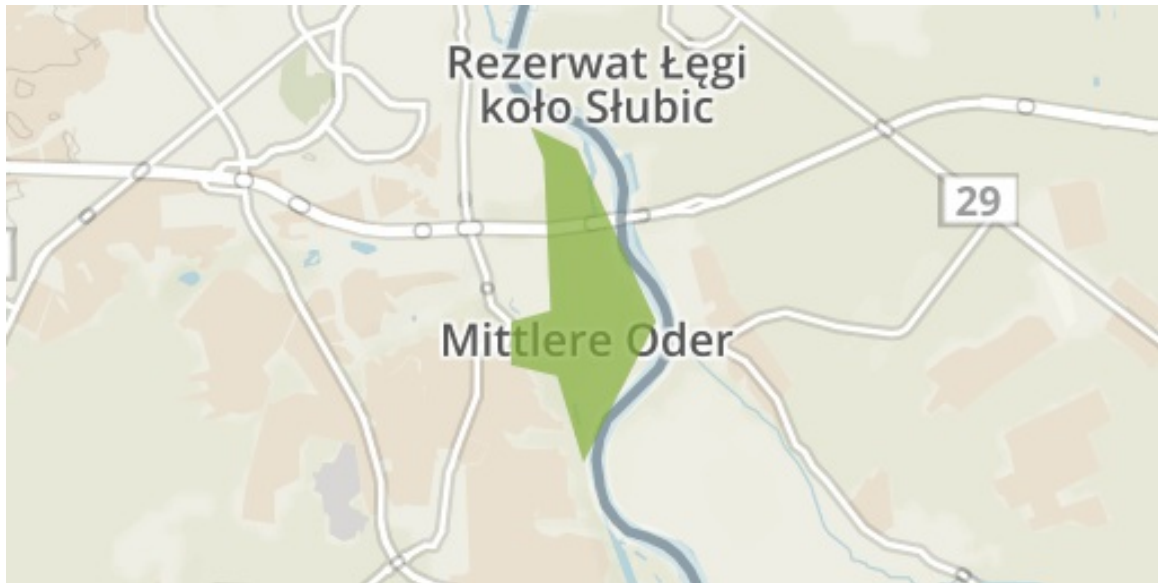
IUCN Category

Not Reported

WDPA ID	Year of Designation	Reported Area
555518934		28.9 km ²

Eichwald und Buschmühle

in Germany



English Designation

Site of Community Importance (Habitats Directive)

IUCN Category

Not Reported

WDPA ID Year of Designation Reported Area
555519015 2.3 km²

Oderwiesen am Eichwald

in Germany



English Designation

Site of Community Importance (Habitats Directive)

IUCN Category

Not Reported

WDPA ID Year of Designation Reported Area
555519019 0.5 km²

[Show all](#)