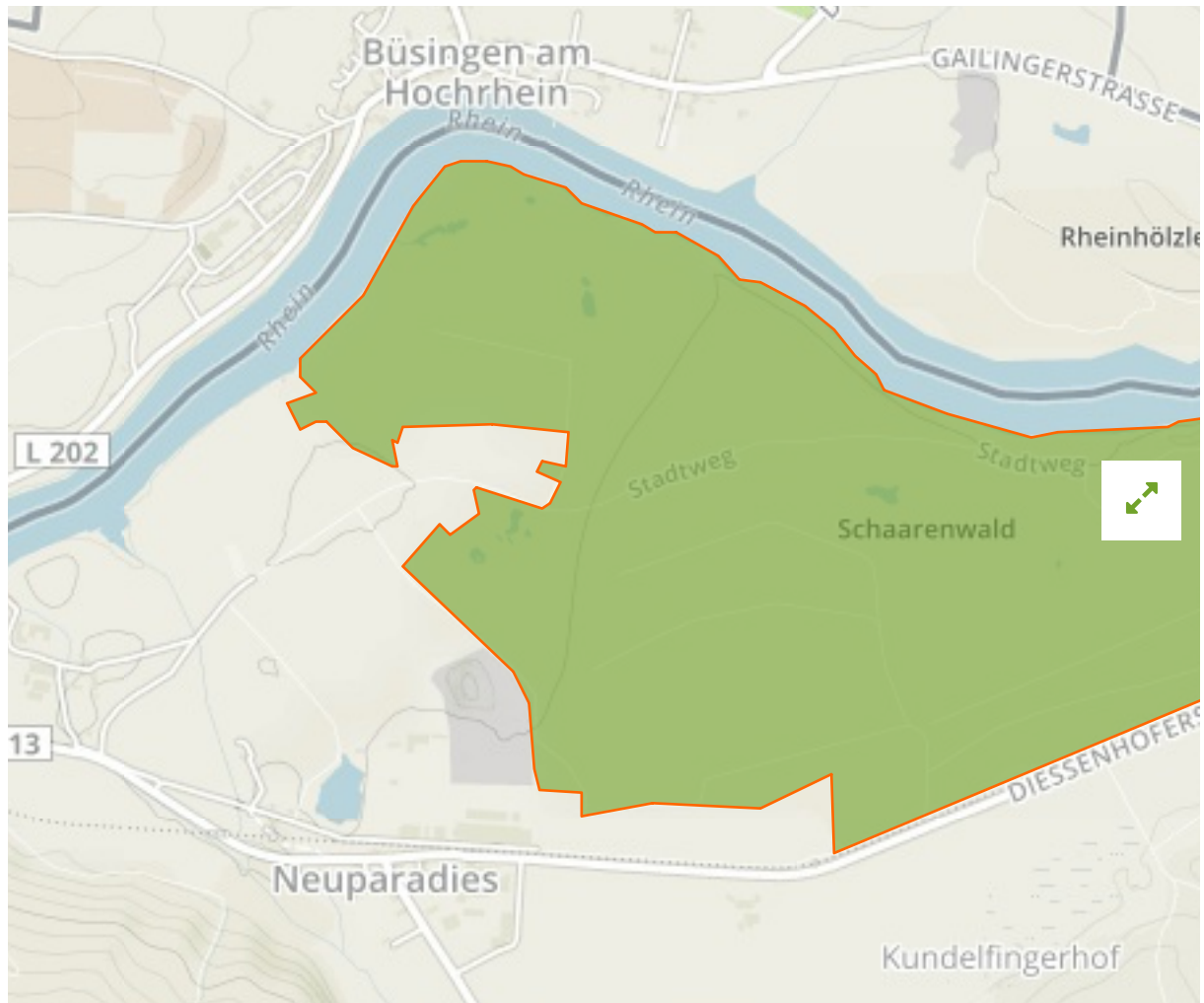


Schaarenwies/Schaarenwald in Switzerland



The designations employed and the presentation of material on this map do not imply the expression of any opinion whatsoever on the part of the Secretariat of the United Nations concerning the legal status of any country, territory, city or area or of its authorities, or concerning the delimitation of its frontiers or boundaries.

WDPA ID

347877

Reported Area

2.36 km²

European Environment Agency (EEA)

Management Effectiveness Evaluations

National Inventory **2011**

Attributes

Original Name **Schaarenwies/Schaarenwald**

English Designation **Federal Inventory Of Amphibian Spawning Areas Of National Importance**

IUCN Management Category **IV**

Status **Designated**

Type of Designation **National**

Status Year **2007**

Sublocation

Governance Type **Federal or national ministry or agency**

Management Authority **FOEN, Species, Ecosystems, Landscapes Division, Postfach, 3003 Bern**

Management Plan **Not Reported**

International Criteria **Not Applicable**

Site network breakdown

Transboundary sites

Schaarenwis

in Switzerland



English Designation

Federal Inventory Of Fenlands Of National Importance

IUCN Category

IV

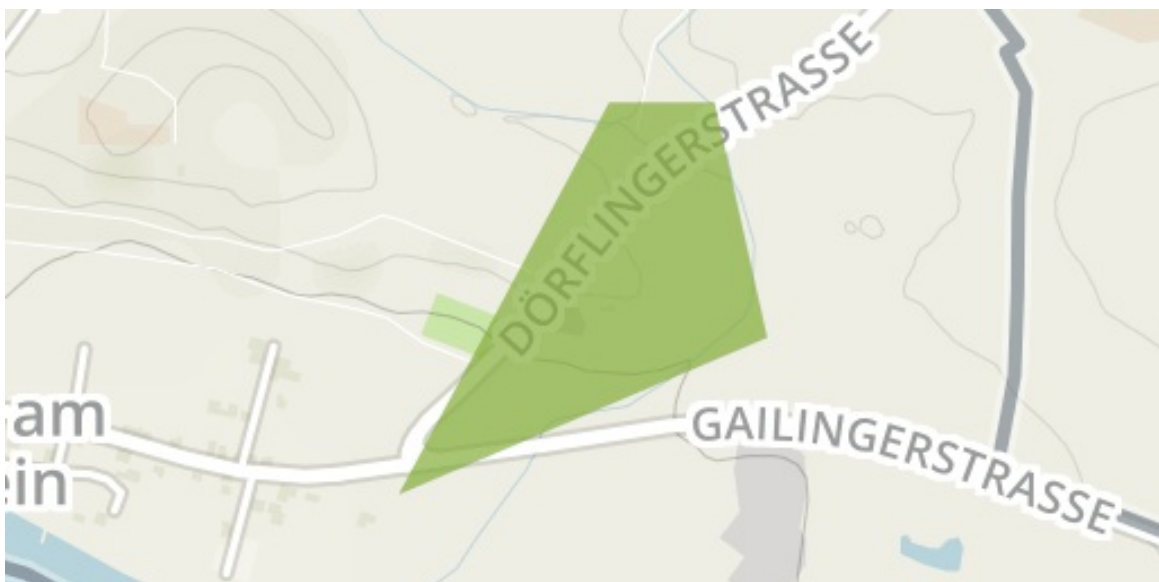
WDPA ID Year of Designation Reported Area

166449

0.0 km²

Bergkirche Büsingen

in Germany



English Designation

Landscape Protection Area

IUCN Category

V

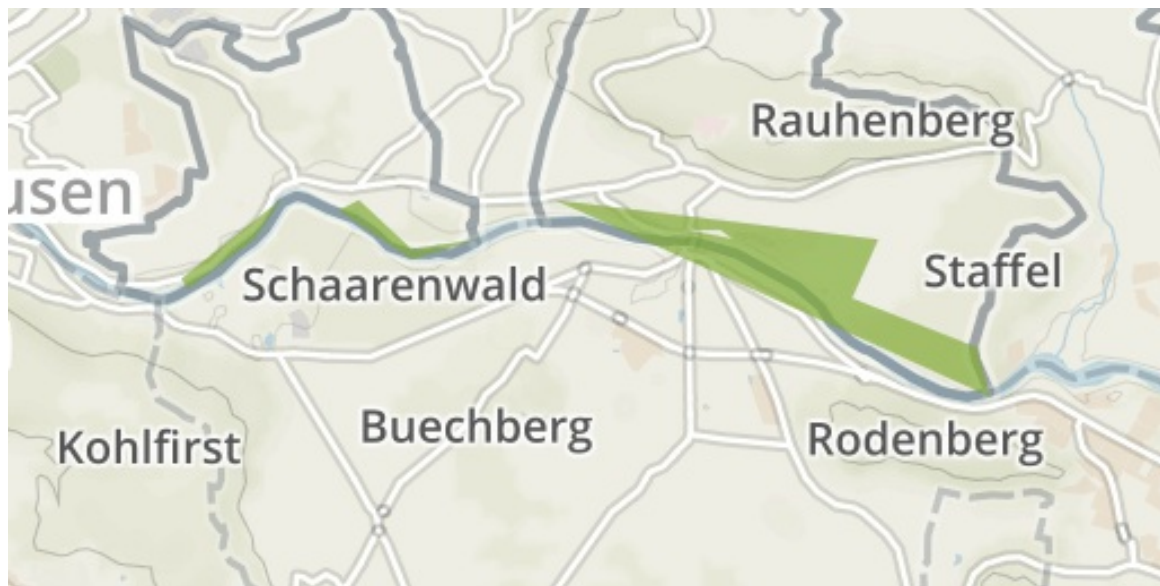
WDPA ID Year of Designation Reported Area

319888

0.1 km²

Rheinufer Büsingen-Gailingen

in Germany



English Designation

Landscape Protection Area

IUCN Category

V

WDPA ID Year of Designation

323866

2.6 km²

Gailinger Berg-Bölderren

in Germany



English Designation

Nature Reserve

IUCN Category

IV

WDPA ID Year of Designation

329384

0.5 km²

Bibermüli

in Switzerland



English Designation

Federal Inventory Of Alluvial Zones Of National Importance

IUCN Category

IV

WDPA ID	Year of Designation	Reported Area
347643		0.1 km ²

Gottmadinger Eck

in Germany



English Designation

Site of Community Importance (Habitats Directive)

IUCN Category

Not Reported

WDPA ID	Year of Designation	Reported Area
555522163		3.2 km ²

[Show all](#)