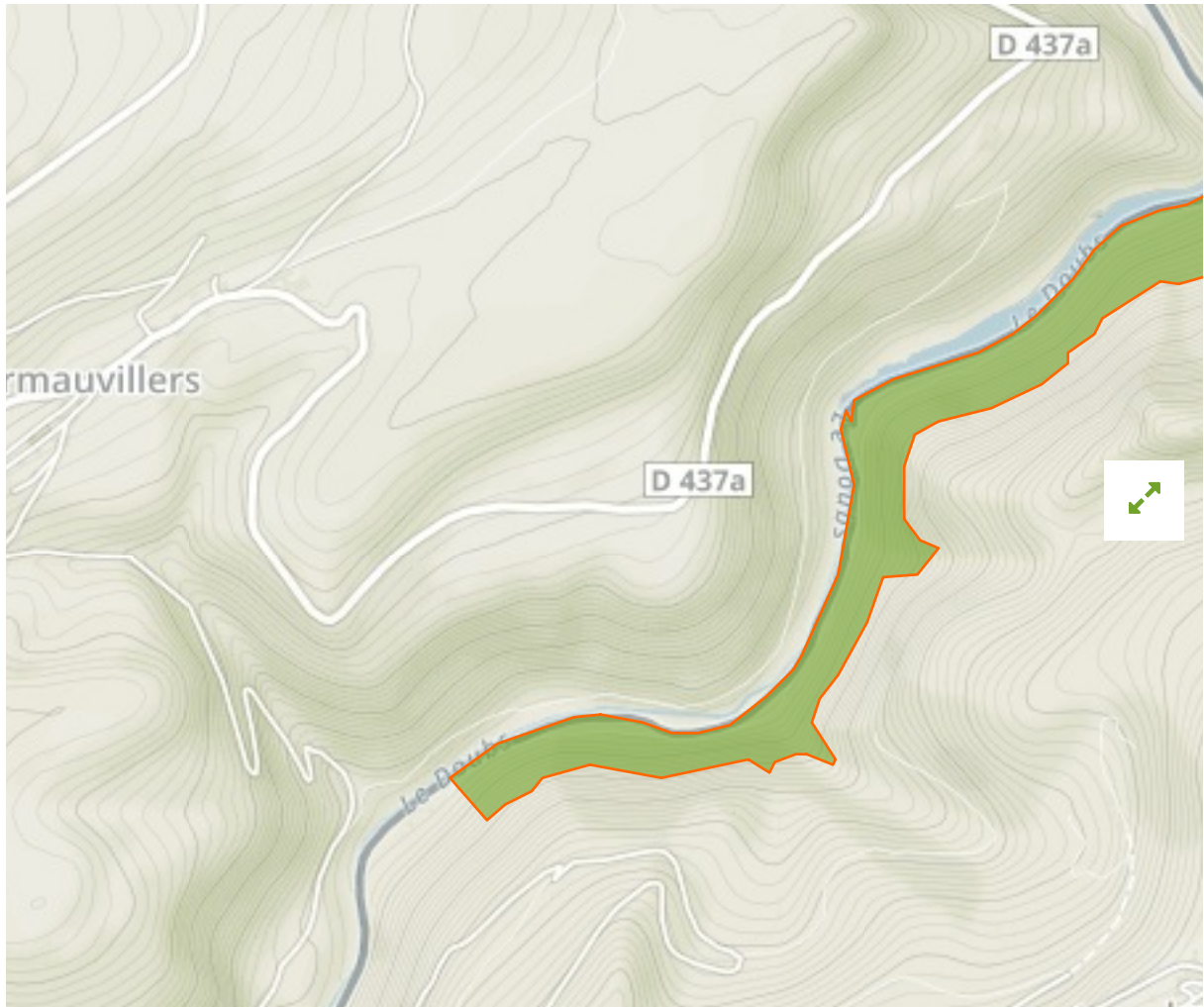


La Goule-Le Theusseret in Switzerland



The designations employed and the presentation of material on this map do not imply the expression of any opinion whatsoever on the part of the Secretariat of the United Nations concerning the legal status of any country, territory, city or area or of its authorities, or concerning the delimitation of its frontiers or boundaries.

WDPA ID

348190

Reported Area

0.36 km²

Management Effectiveness Evaluations

National Inventory 2011

Attributes

Original Name	La Goule-Le Theusseret
English Designation	Federal Inventory Of Amphibian Spawning Areas Of National Importance
IUCN Management Category	IV
Status	Designated
Type of Designation	National
Status Year	2001
Sublocation	
Governance Type	Federal or national ministry or agency
Management Authority	FOEN, Species, Ecosystems, Landscapes Division, Postfach, 3003 Bern
Management Plan	Not Reported
International Criteria	Not Applicable

Site network breakdown

Transboundary sites

La Bouège-La Goule

in Switzerland

Le Refrain-La Bouège

in Switzerland



English Designation
Federal Inventory Of Amphibian
Spawning Areas Of National
Importance

IUCN Category
IV

WDPA ID Year of Designation
348167

Reported Area
0.2 km²

St-Ursanne

in Switzerland



English Designation
Emerald Sites

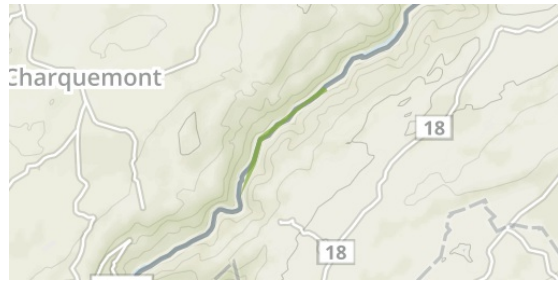
IUCN Category
Not Assigned

WDPA ID Year of Designation
555513660

Reported Area
20.1 km²

St-Ursanne

in Switzerland



English Designation
Federal Inventory Of Amphibian
Spawning Areas Of National
Importance

IUCN Category
IV

WDPA ID Year of Designation
348175

Reported Area
0.3 km²

Corniches Calcaires Du Département Du Doubs

in France



English Designation
Biotope Protection Order

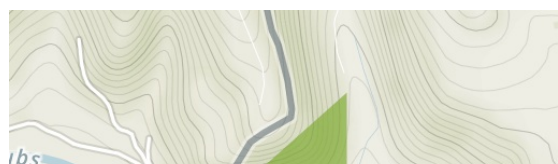
IUCN Category
IV

WDPA ID Year of Designation
555514313

Reported Area
18.1 km²

La Motte

in Switzerland





English Designation

Emerald Sites

IUCN Category

Not Assigned

WDPA ID Year of Designation

555513660

Reported Area

20.1 km²

English Designation

Federal Inventory Of Dry
Grasslands And Pastures Of
National Importance

IUCN Category

IV

WDPA ID Year of Designation

398955

Reported Area

0.0 km²

[Show all](#)