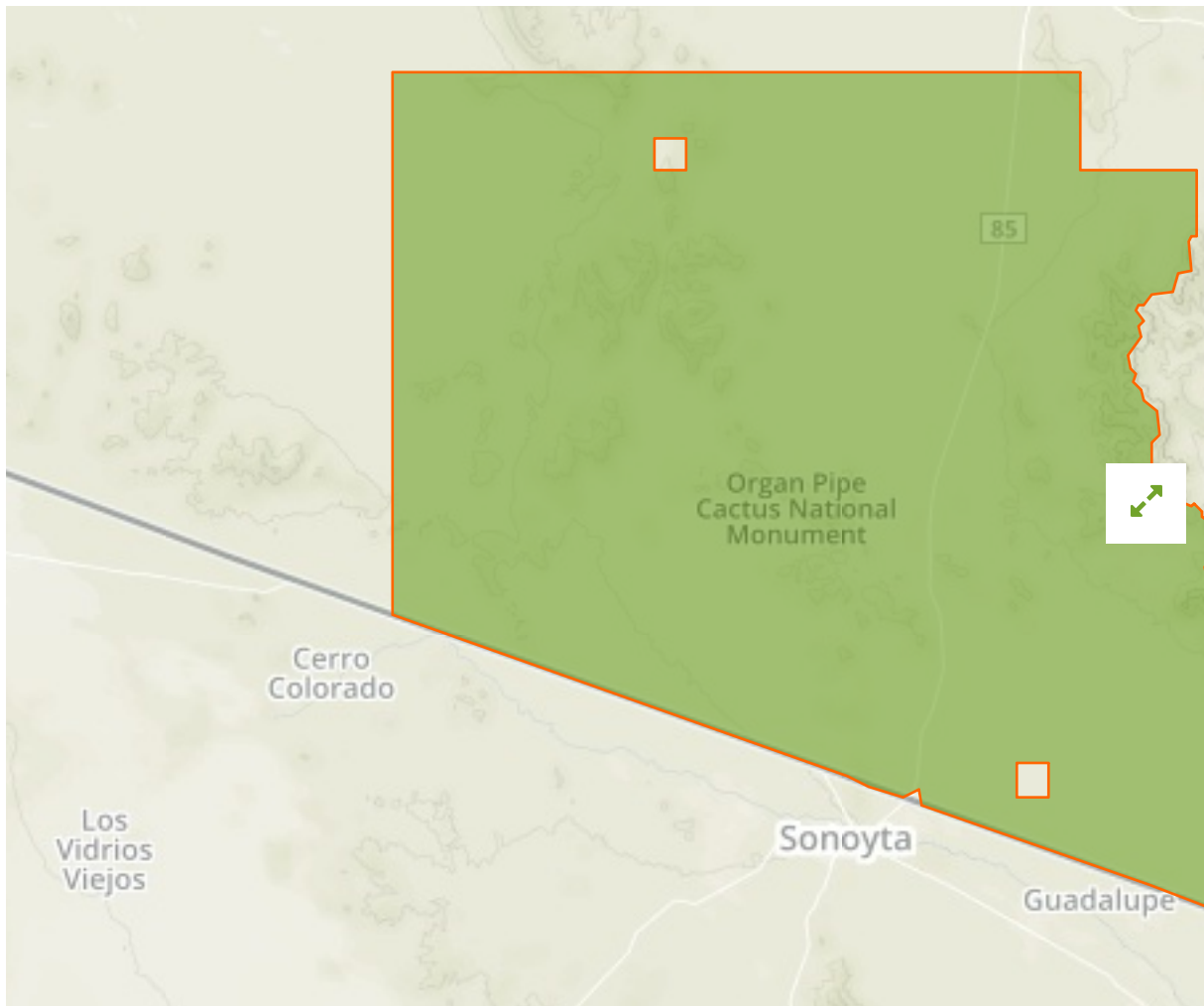


Organ Pipe Cactus in United States of America



The designations employed and the presentation of material on this map do not imply the expression of any opinion whatsoever on the part of the Secretariat of the United Nations concerning the legal status of any country, territory, city or area or of its authorities, or concerning the delimitation of its frontiers or boundaries.

WDPA ID

372766

Reported Area

1331.87 km²

Data Provider

US Geological Survey, Gap Analysis Program (GAP), National Operations Office, Boise State University

Management Effectiveness Evaluations

No information available

Attributes

Original Name	Organ Pipe Cactus
English Designation	National Monument
IUCN Management Category	V
Status	Designated
Type of Designation	National
Status Year	1978
Sublocation	US-AZ
Governance Type	Collaborative governance
Management Authority	National Park Service
Management Plan	Not Reported
International Criteria	Not Applicable

Site network breakdown

Transboundary sites

Cabeza Prieta

in United States of America

Alto Golfo de California y El Pinacate

in Mexico



English Designation
National Wildlife Refuge

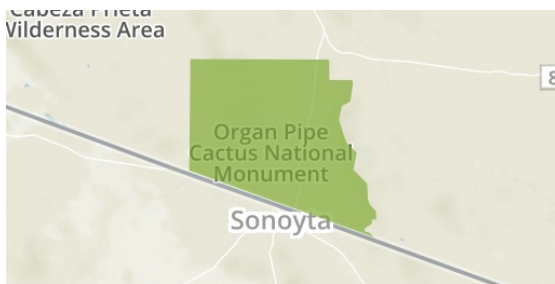
IUCN Category
IV

WDPA ID Year of Designation
13771

Reported Area
3462.5 km²

Organ Pipe Cactus

in United States of America



English Designation
UNESCO-MAB Biosphere Reserve

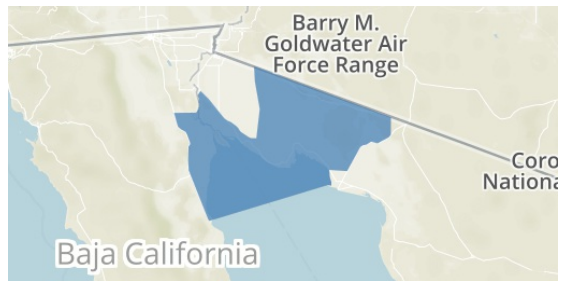
IUCN Category
Not Applicable

WDPA ID Year of Designation
2139

Reported Area
1338.8 km²

Cabeza Prieta

in United States of America



English Designation
UNESCO-MAB Biosphere Reserve

IUCN Category
Not Applicable

WDPA ID Year of Designation
198342

Reported Area
16493.1 km²

El Pinacate y Gran Desierto de Altar

in Mexico



English Designation
Biosphere Reserve

IUCN Category
VI

WDPA ID Year of Designation
306790

Reported Area
4450.5 km²

Organ Pipe Cactus

in United States of America



English Designation

Wilderness

IUCN Category

Ib

WDPA ID Year of Designation

366624

Reported Area

3204.5 km²

English Designation

Wilderness

IUCN Category

Ib

WDPA ID Year of Designation

372765

Reported Area

1257.2 km²

[Show all](#)