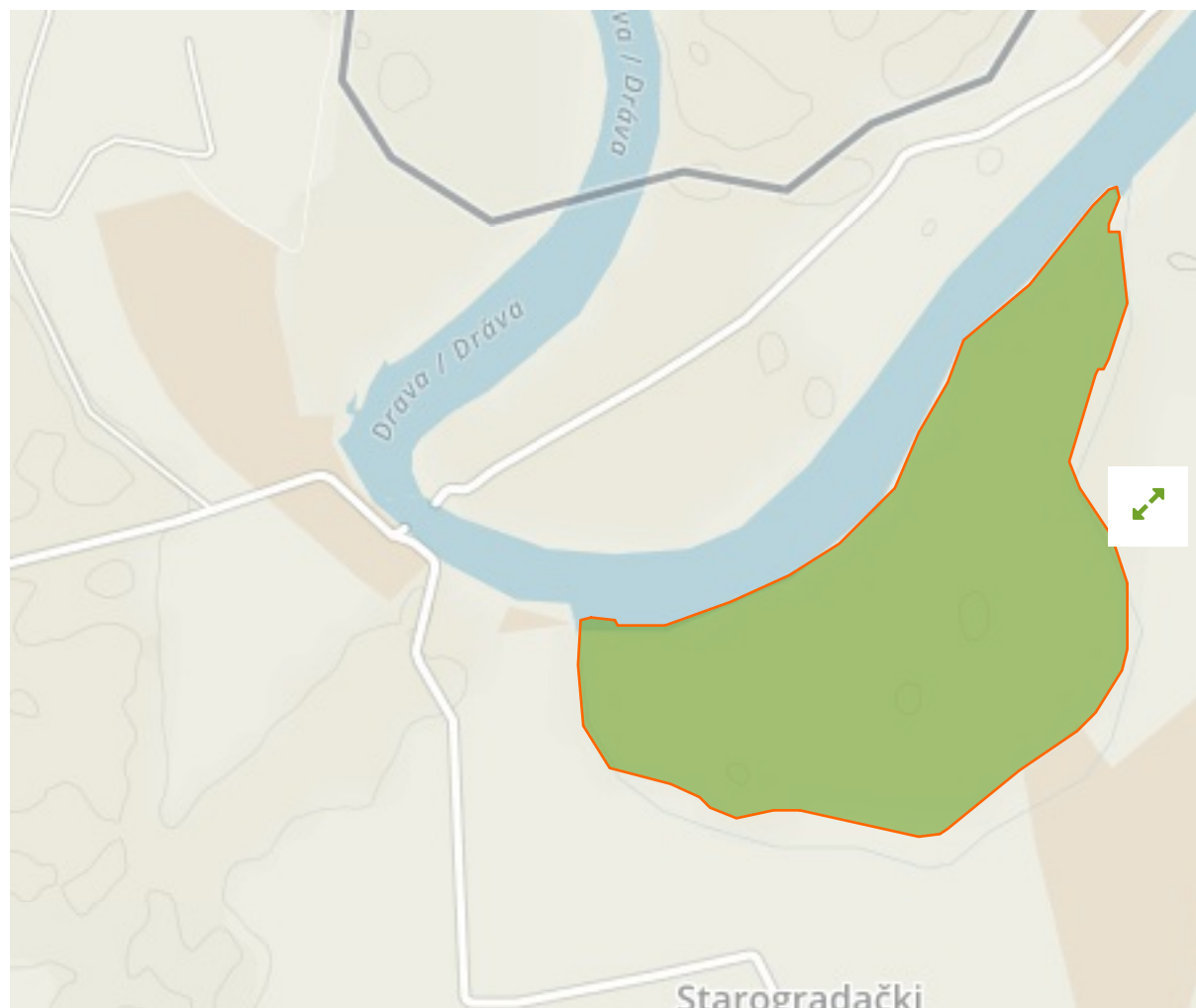


Širinski Otok in Croatia



The designations employed and the presentation of material on this map do not imply the expression of any opinion whatsoever on the part of the Secretariat of the United Nations concerning the legal status of any country, territory, city or area or of its authorities, or concerning the delimitation of its frontiers or boundaries.

WDPA ID

377827

Reported Area

1.06 km²

European Environment Agency (EEA)

Management Effectiveness Evaluations

No information available

Attributes

Original Name Širinski Otok

English Designation Significant Landscape

IUCN Management Category Not Reported

Status Designated

Type of Designation National

Status Year 2001

Sublocation

Governance Type Federal or national ministry or agency

Management Authority Regional authorities (Counties)

Management Plan Not Reported

International Criteria Not Applicable

Site network breakdown

Transboundary sites

Duna-Dráva

in Hungary



English Designation

National Park

IUCN Category

V

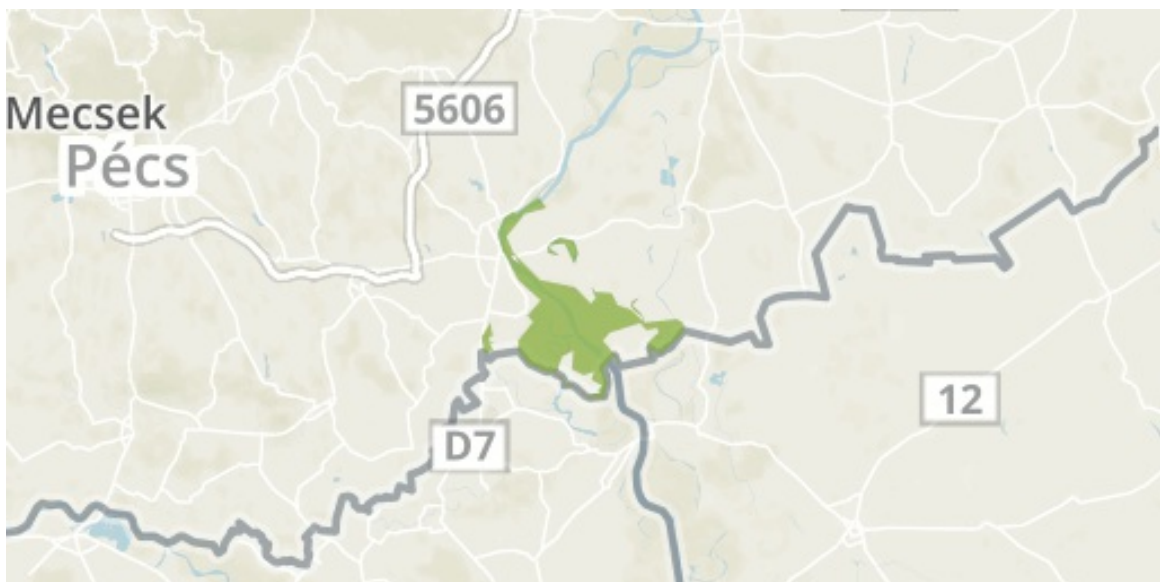
WDPA ID Year of Designation Reported Area

100798

497.5 km²

Béda-Karapancsa

in Hungary



English Designation

Ramsar Site, Wetland of International Importance

IUCN Category

Not Reported

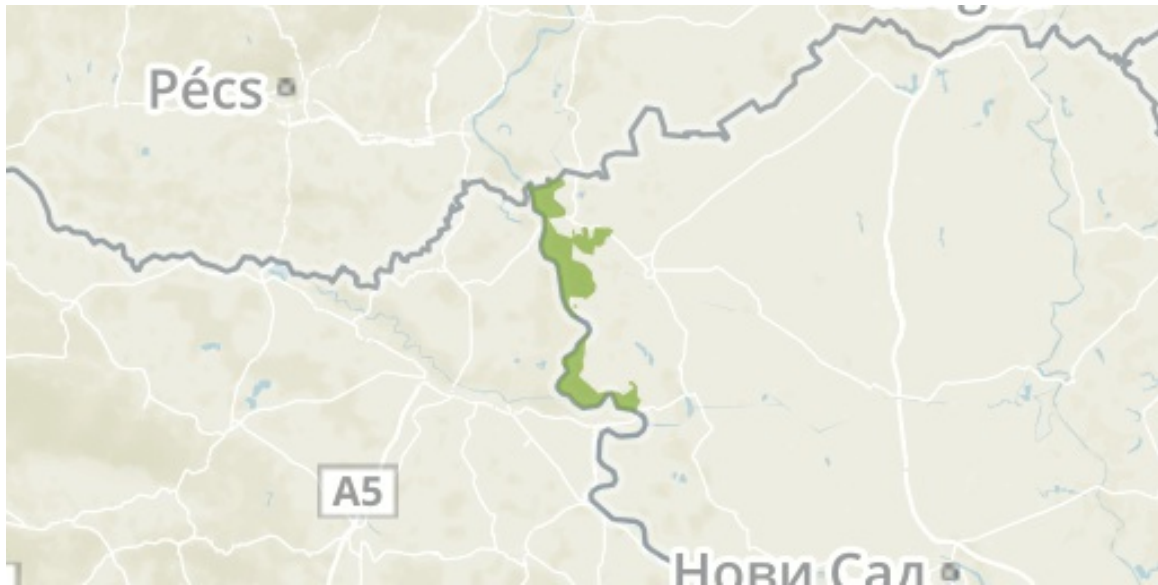
WDPA ID Year of Designation Reported Area

145532

11.5 km²

Gornje Podunavlje

in Serbia



English Designation

Nature Reserve

IUCN Category

IV

WDPA ID Year of Designation Reported Area

328846

196.5 km²

Križnica

in Croatia



English Designation

Significant Landscape

IUCN Category

Not Reported

WDPA ID Year of Designation Reported Area

377828

8.0 km²

Jelkuš

in Croatia



English Designation

Significant Landscape

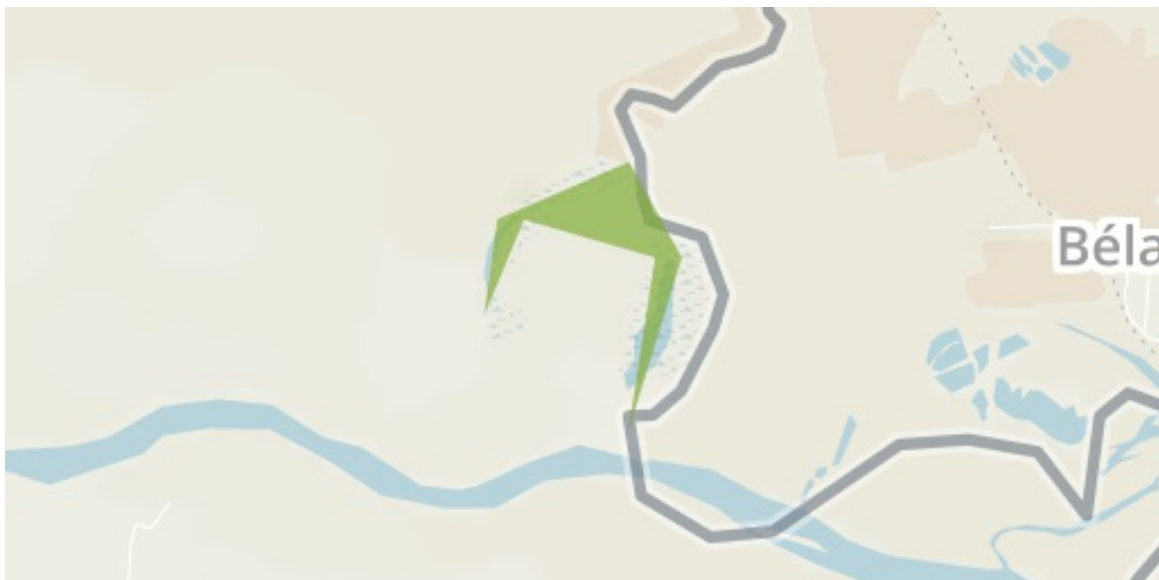
IUCN Category

Not Reported

WDPA ID	Year of Designation	Reported Area
377843		2.9 km ²

Èambina

in Croatia



English Designation

Significant Landscape

IUCN Category

Not Reported

WDPA ID	Year of Designation	Reported Area
377919		0.5 km ²

Show all