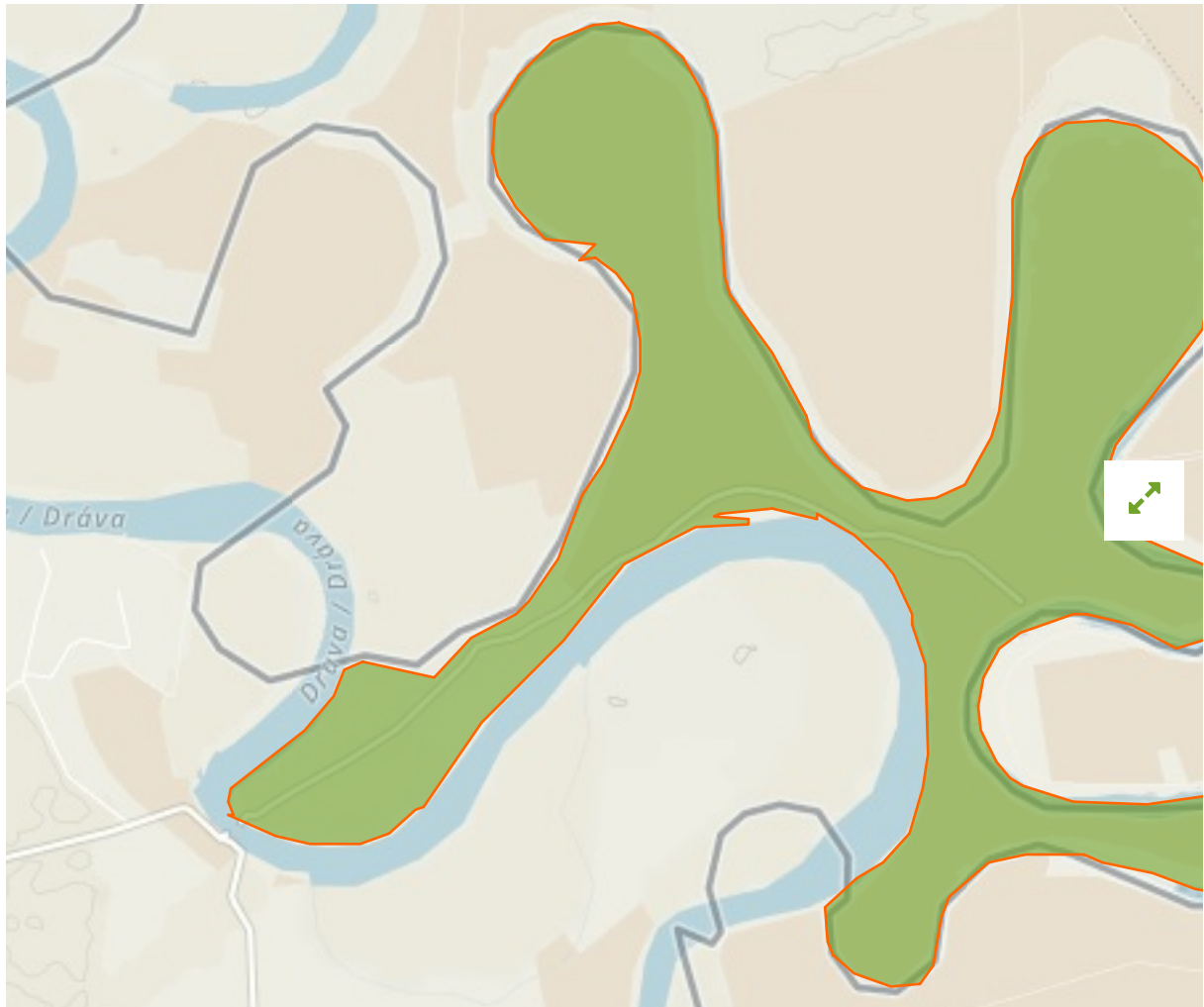


Križnica in Croatia



The designations employed and the presentation of material on this map do not imply the expression of any opinion whatsoever on the part of the Secretariat of the United Nations concerning the legal status of any country, territory, city or area or of its authorities, or concerning the delimitation of its frontiers or boundaries.

WDPA ID

377828

Reported Area

8.03 km²

European Environment Agency (EEA)

Management Effectiveness Evaluations

No information available

Attributes

Original Name **Križnica**

English Designation **Significant Landscape**

IUCN Management Category **Not Reported**

Status **Designated**

Type of Designation **National**

Status Year **2001**

Sublocation

Governance Type **Federal or national ministry or agency**

Management Authority **Regional authorities (Counties)**

Management Plan **Not Reported**

International Criteria **Not Applicable**

Site network breakdown

Transboundary sites

Duna-Dráva

in Hungary



English Designation

National Park

IUCN Category

V

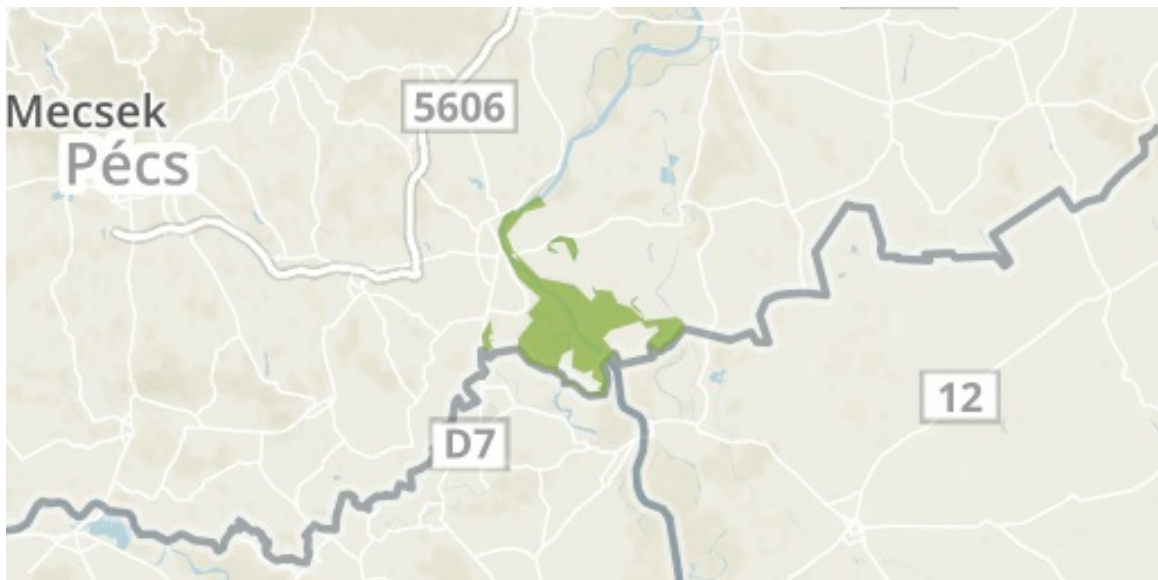
WDPA ID Year of Designation Reported Area

100798

497.5 km²

Béda-Karapancsa

in Hungary



English Designation

Ramsar Site, Wetland of International Importance

IUCN Category

Not Reported

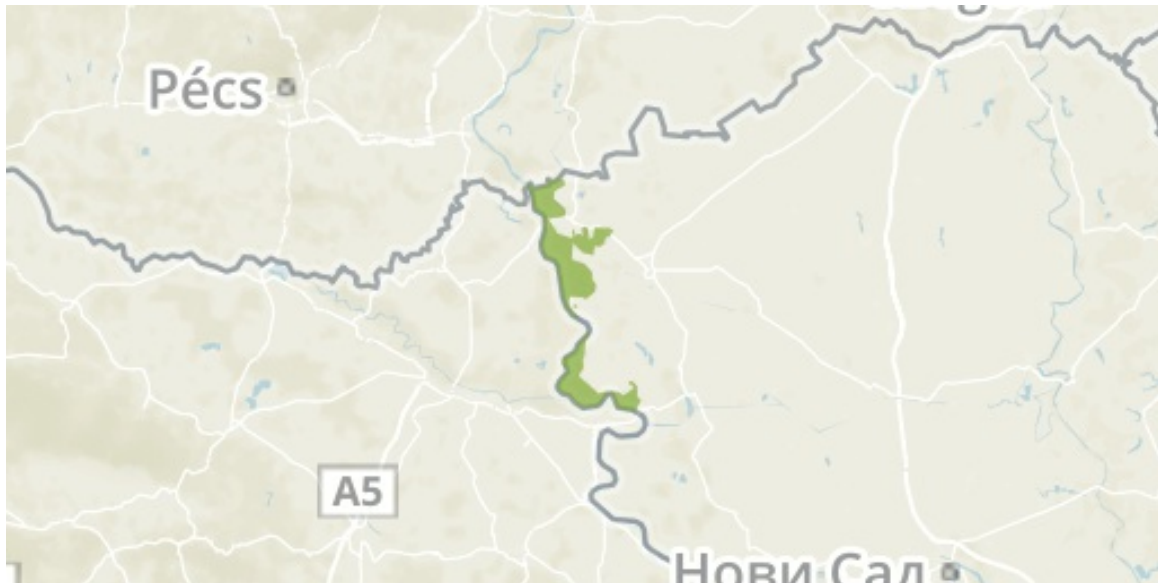
WDPA ID Year of Designation Reported Area

145532

11.5 km²

Gornje Podunavlje

in Serbia



English Designation

Nature Reserve

IUCN Category

IV

WDPA ID Year of Designation Reported Area

328846

196.5 km²

Širinski Otok

in Croatia



English Designation

Significant Landscape

IUCN Category

Not Reported

WDPA ID Year of Designation Reported Area

377827

1.1 km²

Jelkuš

in Croatia



English Designation

Significant Landscape

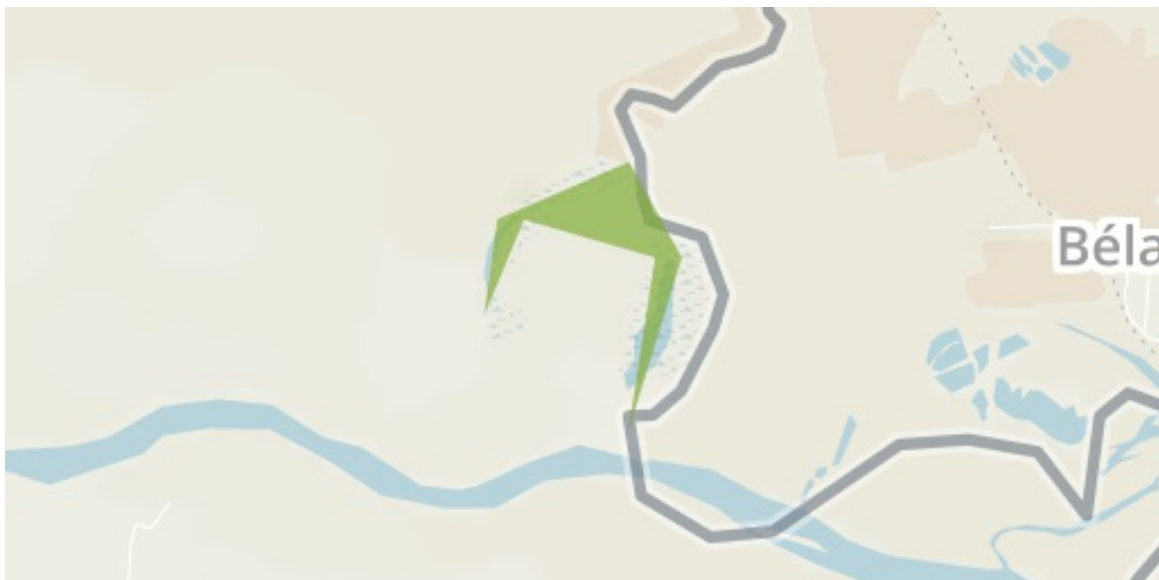
IUCN Category

Not Reported

WDPA ID	Year of Designation	Reported Area
377843		2.9 km ²

Èambina

in Croatia



English Designation

Significant Landscape

IUCN Category

Not Reported

WDPA ID	Year of Designation	Reported Area
377919		0.5 km ²

Show all