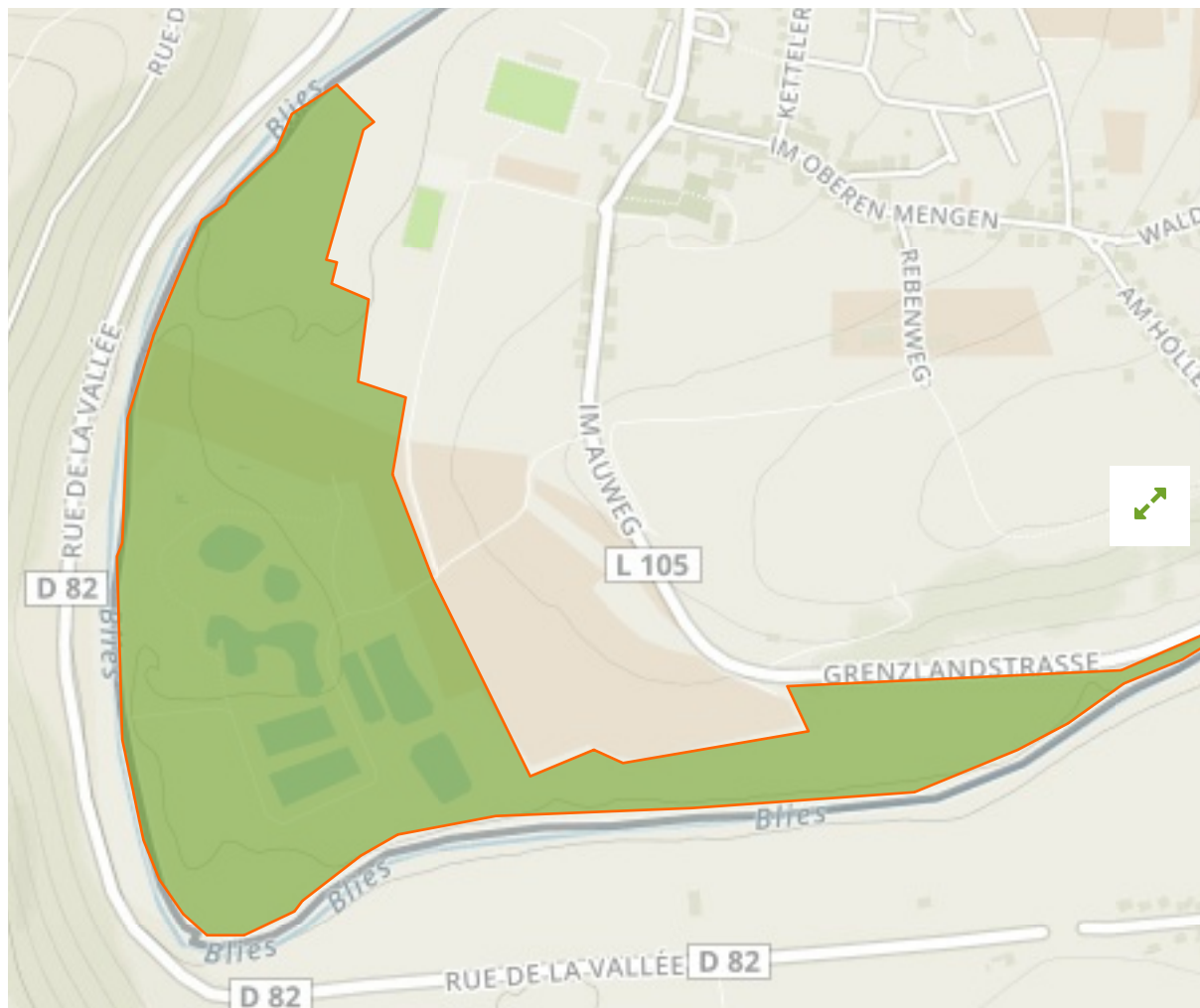


Lsg In Mandelbachtal (Ehem. Landkreis St. Ingbert) in Germany



The designations employed and the presentation of material on this map do not imply the expression of any opinion whatsoever on the part of the Secretariat of the United Nations concerning the legal status of any country, territory, city or area or of its authorities, or concerning the delimitation of its frontiers or boundaries.

WDPA ID

390172

Reported Area

0.36 km²

Management Effectiveness Evaluations

No information available

Attributes

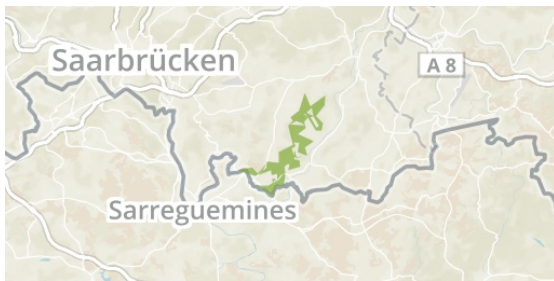
Original Name	Lsg In Mandelbachtal (Ehem. Landkreis St. Ingbert)
English Designation	Landscape Protection Area
IUCN Management Category	V
Status	Designated
Type of Designation	National
Status Year	1970
Sublocation	
Governance Type	Federal or national ministry or agency
Management Authority	Bundesamt für Naturschutz
Management Plan	Not Reported
International Criteria	Not Applicable

Site network breakdown

Transboundary sites

Südlicher Bliesgau/Auf Der Lohe
in Germany

Lsg Gersheim (Ehem. Landkreis St. Ingbert)
in Germany



English Designation
Nature Reserve

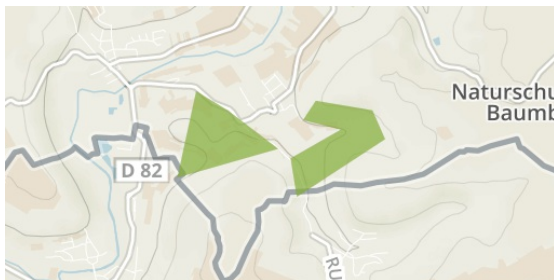
IUCN Category
IV

WDPA ID Year of Designation
329663

Reported Area
14.7 km²

Lsg Gersheim (Ehem. Landkreis Homburg)

in Germany



English Designation
Landscape Protection Area

IUCN Category
V

WDPA ID Year of Designation
390159

Reported Area
0.9 km²

Blies

in Germany



English Designation
Landscape Protection Area

IUCN Category
V

WDPA ID Year of Designation
390157

Reported Area
0.2 km²

Lsg In Mandelbachtal (Ehem. Landkreis St. Ingbert)

in Germany



English Designation
Landscape Protection Area

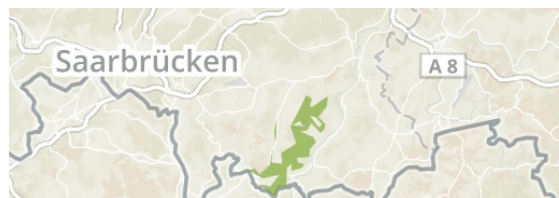
IUCN Category
V

WDPA ID Year of Designation
390171

Reported Area
12.6 km²

Muschelkalkgebiet bei Gersheim und Blieskastel

in Germany





English Designation
Special Protection Area (Birds Directive)

IUCN Category
Not Reported

WDPA ID **Year of Designation**
555537808

Reported Area
3.0 km²

[Show all](#)



English Designation
Special Protection Area (Birds Directive)

IUCN Category
Not Reported

WDPA ID **Year of Designation**
555537838

Reported Area
16.4 km²