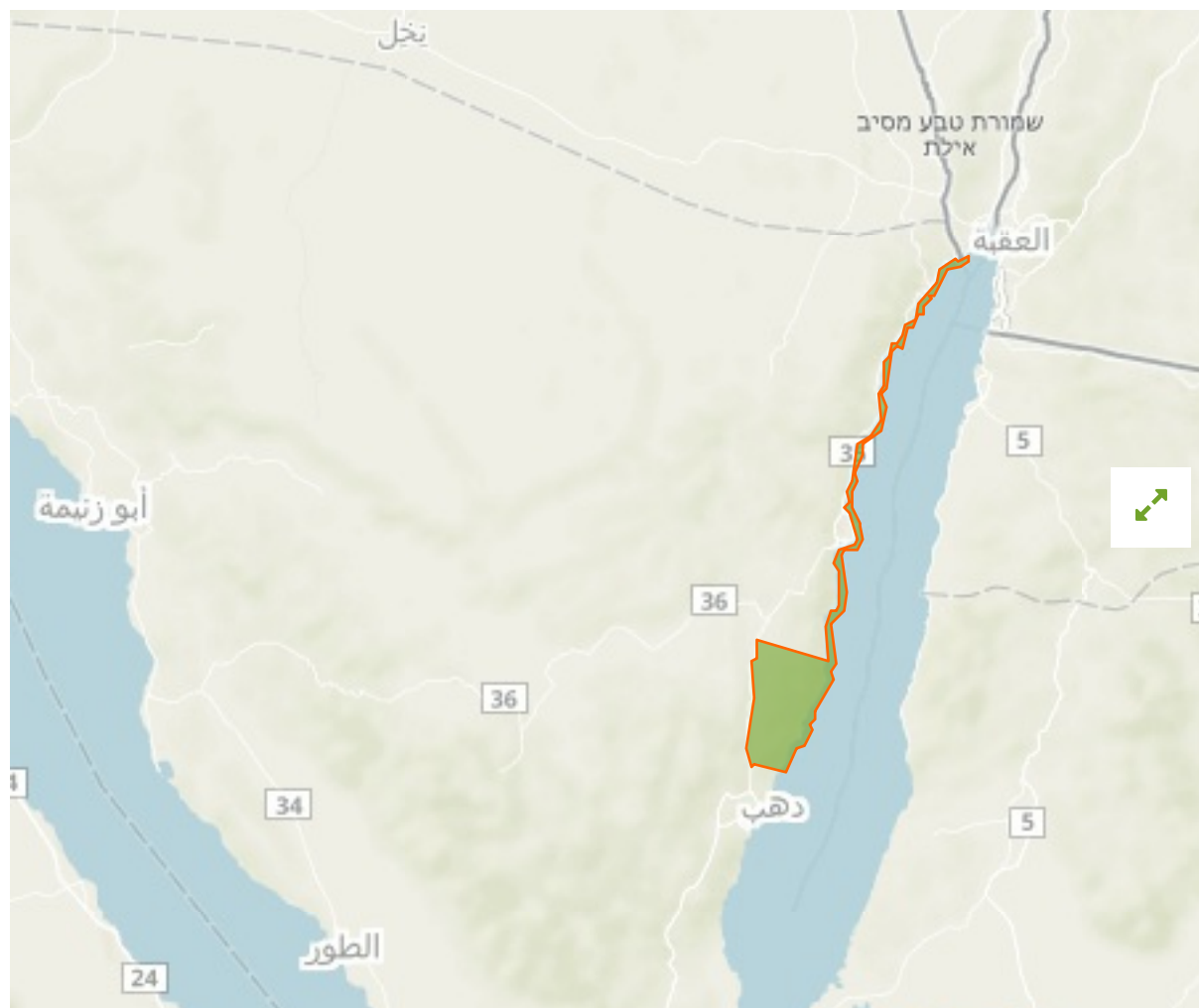


## Abu Gallum in Egypt



The designations employed and the presentation of material on this map do not imply the expression of any opinion whatsoever on the part of the Secretariat of the United Nations concerning the legal status of any country, territory, city or area or of its authorities, or concerning the delimitation of its frontiers or boundaries.

WDPA ID

---

**40978**

Reported Area

---

**400.0 km<sup>2</sup>**

## Management Effectiveness Evaluations

---

RAPPAM 2006

## Attributes

---

**Original Name** محمية أبو جالوم

**English Designation** Multiple Use Management Area

**IUCN Management Category** VI

Status Designated

Type of Designation National

Status Year 1996

Sublocation EG-JS

Governance Type Federal or national ministry or agency

Management Authority Egyptian Environmental Affairs Agency (EEAA)

Management Plan Not Reported

International Criteria Not Applicable

## Site network breakdown

---

### Transboundary sites

---

## Massiv Elat

in Israel



English Designation

Nature Reserve

IUCN Category

IV

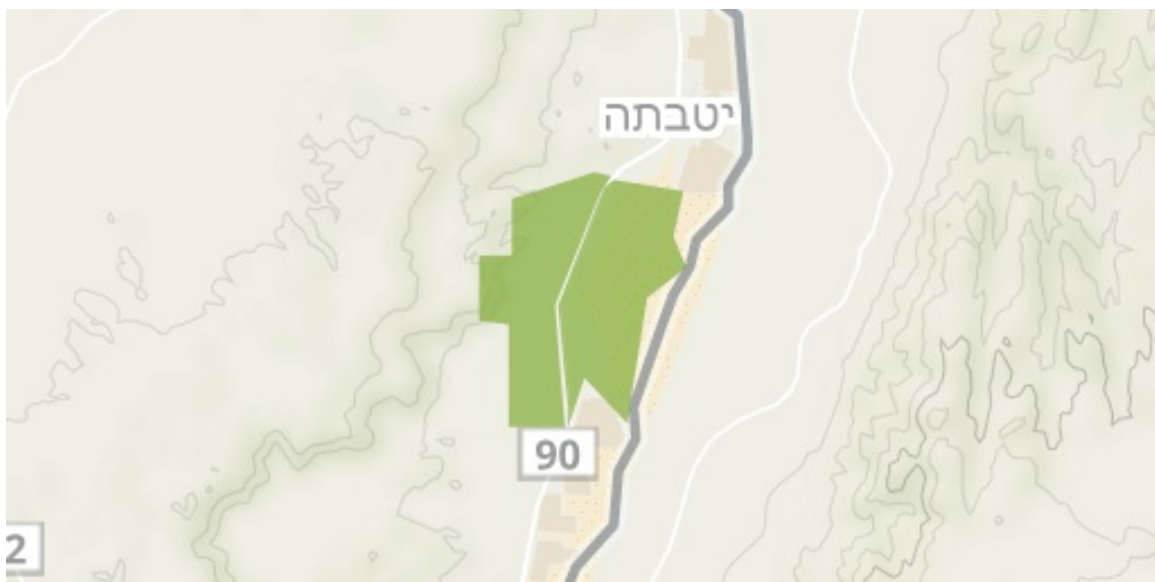
WDPA ID      Year of Designation      Reported Area

14910

384.3 km<sup>2</sup>

Yotvata

in Israel



English Designation

Nature Reserve

IUCN Category

Not Reported

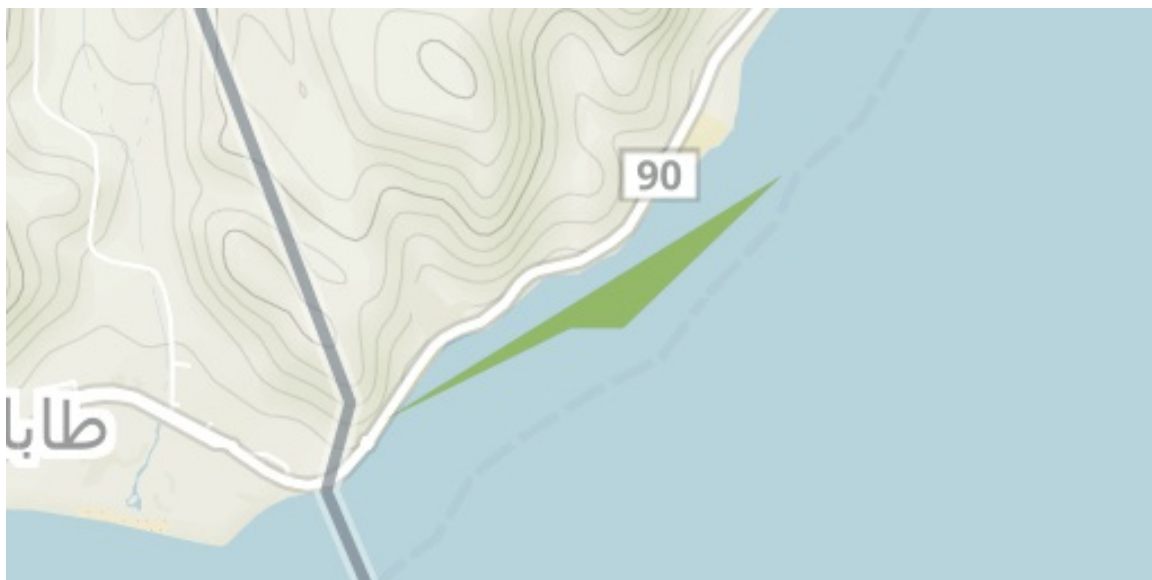
WDPA ID      Year of Designation      Reported Area

15053

30.6 km<sup>2</sup>

## Ha-Yam Ha-Deromi Be-Elat

in Israel



English Designation

Nature Reserve

IUCN Category

Not Reported

WDPA ID      Year of Designation      Reported Area

316962

0.4 km<sup>2</sup>

**Yotvata**

in Israel



English Designation

Nature Reserve

IUCN Category

IV

WDPA ID      Year of Designation      Reported Area

716

30.6 km<sup>2</sup>