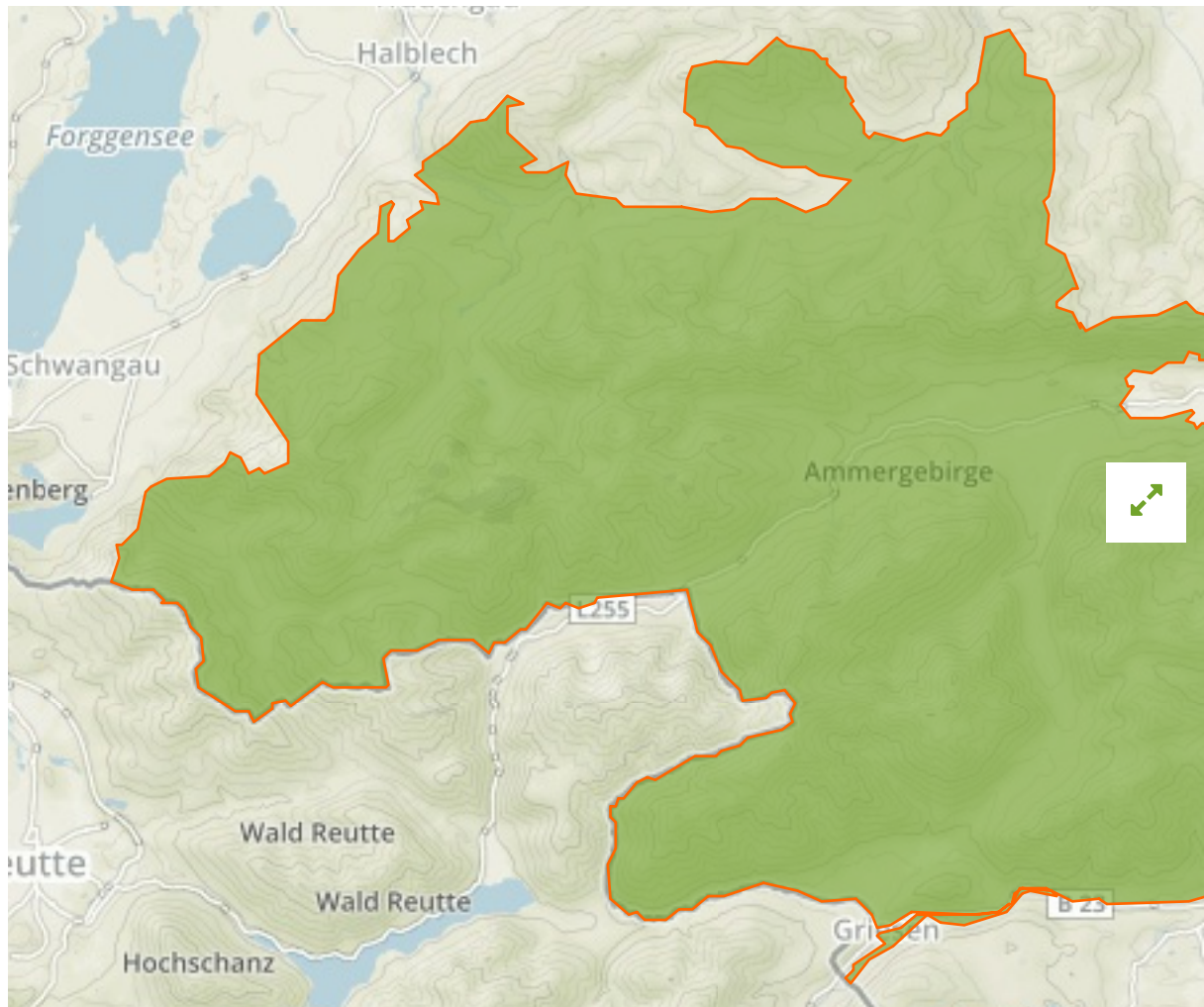


Ammergebirge in Germany



The designations employed and the presentation of material on this map do not imply the expression of any opinion whatsoever on the part of the Secretariat of the United Nations concerning the legal status of any country, territory, city or area or of its authorities, or concerning the delimitation of its frontiers or boundaries.

WDPA ID

555522278

Reported Area

275.89 km²

Management Effectiveness Evaluations

No information available

Attributes

Original Name	Ammergebirge
English Designation	Site of Community Importance (Habitats Directive)
IUCN Management Category	Not Reported
Status	Designated
Type of Designation	Regional
Status Year	2004
Sublocation	
Governance Type	Federal or national ministry or agency
Management Authority	Bayern: Ministerium Bayerisches Staatsministerium für Landesentwicklung und Umweltfragen
Management Plan	Not Reported
International Criteria	Not Applicable

Site network breakdown

Transboundary sites

Naturpark Tiroler Lech

in Austria

Naturschutzgebiet Tiroler Lech

in Austria



English Designation
Nature Park

IUCN Category
V

WDPA ID Year of Designation
387423

Reported Area
41.4 km²

Schutz Von Landschaftsteilen Im Bereich Des Faulenbacher Tales, Des Lechtales, Des Schwansetales Und Des Alpseegebietes Im Landkreis Füssen

in Germany



English Designation
Landscape Protection Area

IUCN Category
V

WDPA ID Year of Designation
395500

Reported Area
13.2 km²

Naturschutzgebiet Vilsalpsee

in Austria



English Designation
Nature Reserve

IUCN Category
IV

WDPA ID Year of Designation
387424

Reported Area
41.4 km²

Schutz Von Landschaftsteilen Im Bereich Der Stadt Füssen Und Der Gemeinden Weissensee, Eisenberg Und Pfronten Im Landkreis Füssen

in Germany



English Designation
Landscape Protection Area

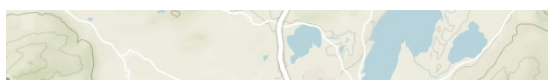
IUCN Category
V

WDPA ID Year of Designation
395543

Reported Area
14.7 km²

Falkenstein, Alatsee, Faulenbacher- und Lechtal

in Germany





English Designation

Nature Reserve

IUCN Category

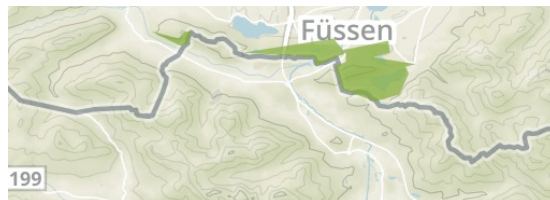
IV

WDPA ID Year of Designation

5443

Reported Area

18.3 km²



English Designation

Site of Community Importance
(Habitats Directive)

IUCN Category

Not Reported

WDPA ID Year of Designation

55522276

Reported Area

9.8 km²

[Show all](#)