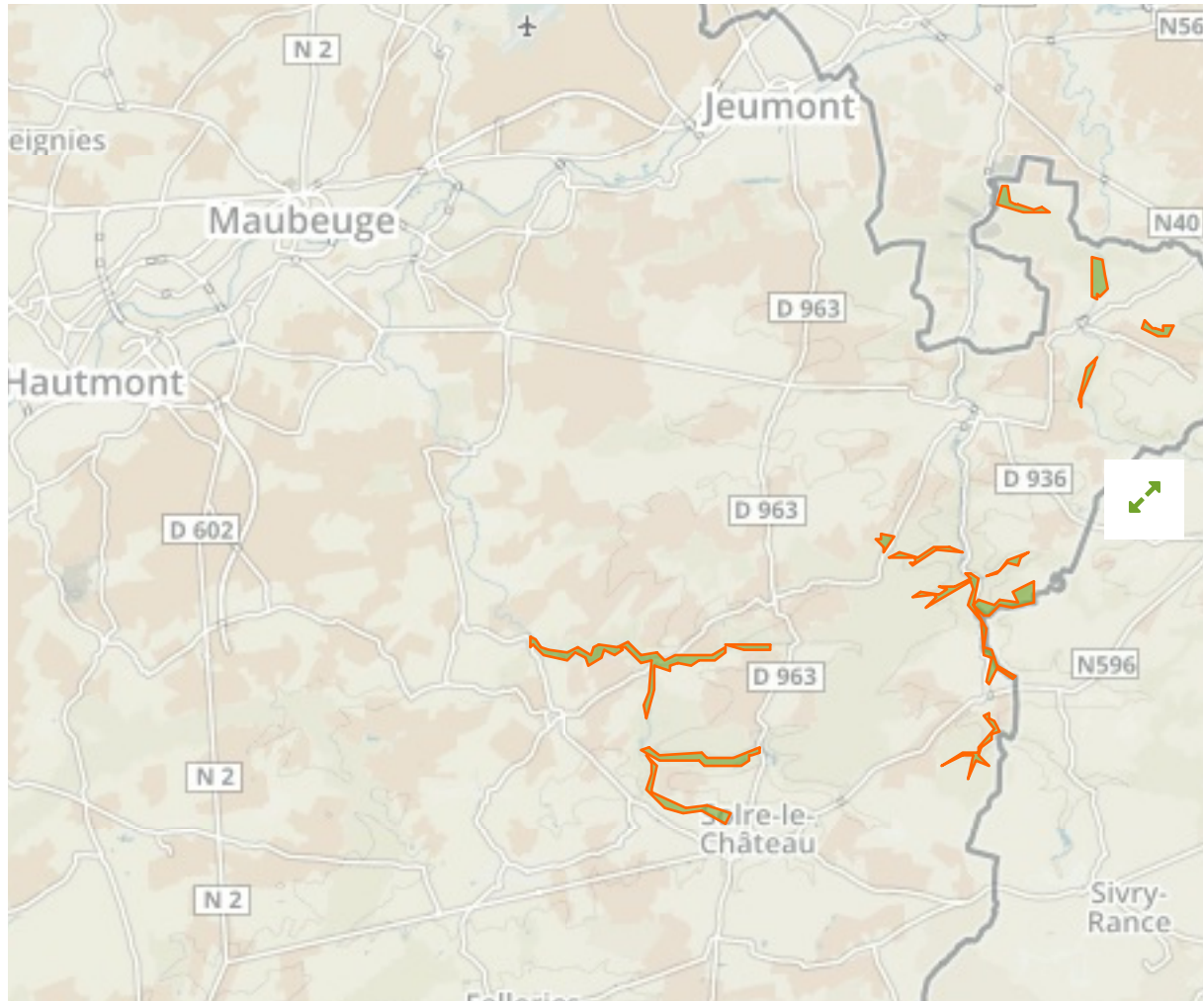


Hautes Vallées de la Solre, de la Thure, de la Hante et leurs versants boisés et bocagers in France



The designations employed and the presentation of material on this map do not imply the expression of any opinion whatsoever on the part of the Secretariat of the United Nations concerning the legal status of any country, territory, city or area or of its authorities, or concerning the delimitation of its frontiers or boundaries.

WDPA ID

555525928

Reported Area

2.44 km²

Management Effectiveness Evaluations

No information available

Attributes

Original Name	Hautes Vallées de la Solre, de la Thure, de la Hante et leurs versants boisés et bocagers
English Designation	Site of Community Importance (Habitats Directive)
IUCN Management Category	Not Reported
Status	Designated
Type of Designation	Regional
Status Year	2003
Sublocation	
Governance Type	Federal or national ministry or agency
Management Authority	Propriétaires forestiers privés (CRPF), Agriculteurs (Chambre d'agriculture)
Management Plan	Not Reported
International Criteria	Not Applicable

Site network breakdown

Transboundary sites

Avesnois

in France

Trou Aux Feuilles À Erquelinnes

in Belgium



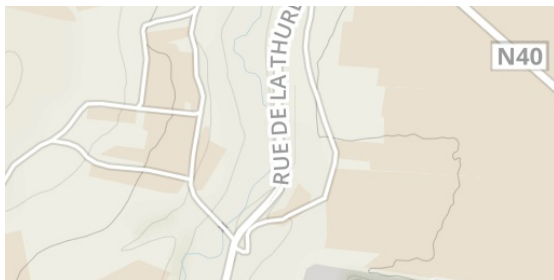
English Designation
Regional Nature Park

IUCN Category
V

WDPA ID Year of Designation
147523

Reported Area
1182.2 km²

Grotte Des Fées À Solre-Sur-Sambre
in Belgium



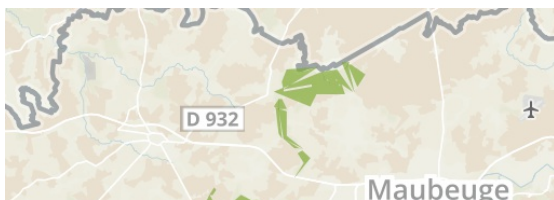
English Designation
State Nature Reserve (Walloon
Region)

IUCN Category
IV

WDPA ID Year of Designation
386124

Reported Area
0.0 km²

Massif Forestier De La Lanière
in France



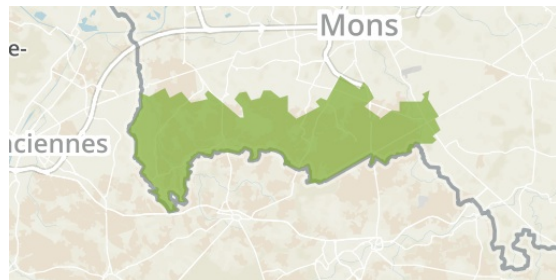
English Designation
Scientific Interest Site (Walloon
Region)

IUCN Category
IV

WDPA ID Year of Designation
333737

Reported Area
0.0 km²

Parc Naturel Des Hauts Pays
in Belgium



English Designation
Nature Park (Walloon Region)

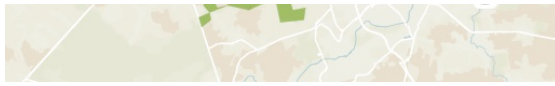
IUCN Category
V

WDPA ID Year of Designation
386139

Reported Area
160.7 km²

Bois D'Encade
in France





English Designation
Biotope Protection Order

IUCN Category
IV

WDPA ID Year of Designation
555514305

Reported Area
8.0 km²



English Designation
Regional Nature Reserve

IUCN Category
IV

WDPA ID Year of Designation
555514386

Reported Area
0.0 km²

[Show all](#)