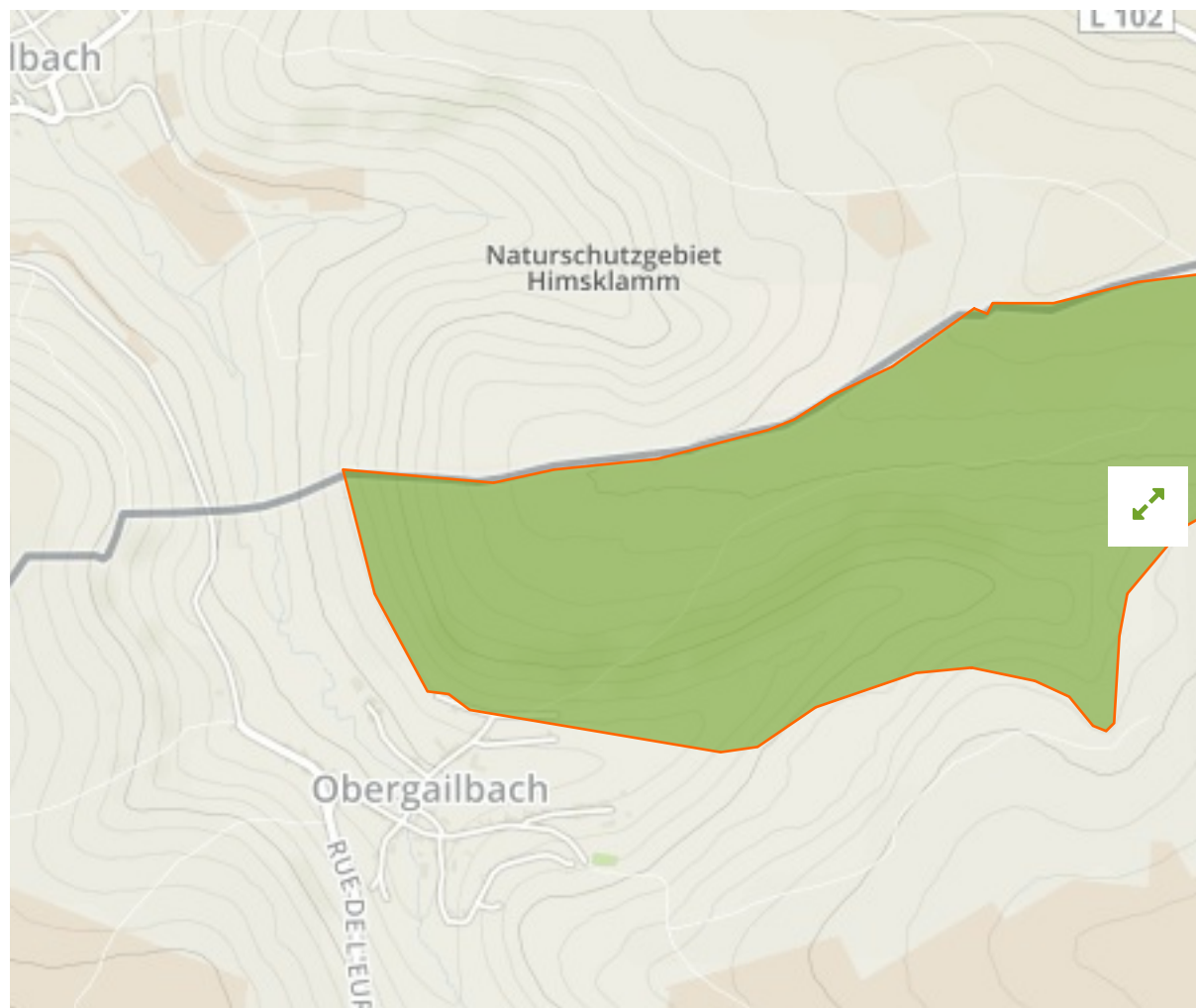


## Pelouses à Obergailbach in France



The designations employed and the presentation of material on this map do not imply the expression of any opinion whatsoever on the part of the Secretariat of the United Nations concerning the legal status of any country, territory, city or area or of its authorities, or concerning the delimitation of its frontiers or boundaries.

WDPA ID

**555525947**

Reported Area

**1.53 km<sup>2</sup>**

## Management Effectiveness Evaluations

---

No information available

## Attributes

---

<b>Original Name</b>	<b>Pelouses à Obergailbach</b>
<b>English Designation</b>	<b>Site of Community Importance (Habitats Directive)</b>
<b>IUCN Management Category</b>	<b>Not Reported</b>
Status	Designated
Type of Designation	Regional
Status Year	2003
Sublocation	
Governance Type	Federal or national ministry or agency
Management Authority	Commune de Obergailbach
Management Plan	<a href="#">View Management Plan</a>
International Criteria	Not Applicable

## Site network breakdown

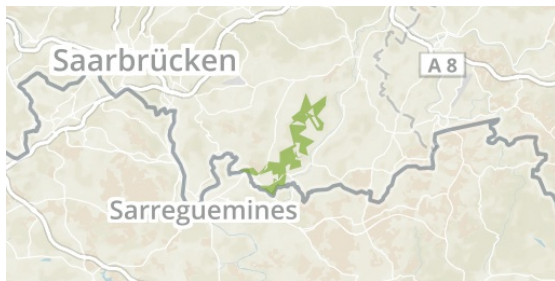
---

### Transboundary sites

---

**Südlicher Bliesgau/Auf Der Lohe**  
in Germany

**Lsg Gersheim (Ehem. Landkreis St. Ingbert)**  
in Germany



English Designation  
Nature Reserve

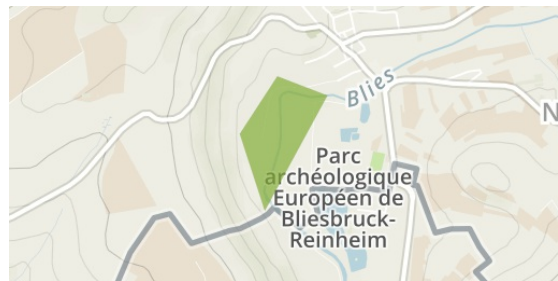
IUCN Category  
IV

WDPA ID      Year of Designation  
329663

Reported Area  
14.7 km<sup>2</sup>

**Lsg Gersheim (Ehem. Landkreis Homburg)**

in Germany



English Designation  
Landscape Protection Area

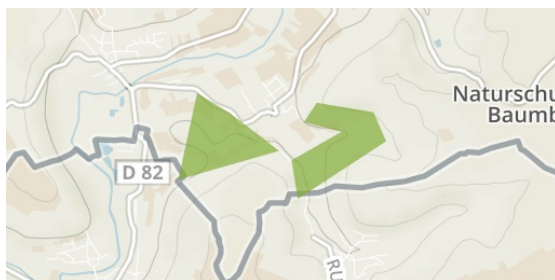
IUCN Category  
V

WDPA ID      Year of Designation  
390157

Reported Area  
0.2 km<sup>2</sup>

**Lsg In Mandelbachtal (Ehem. Landkreis St. Ingbert)**

in Germany



English Designation  
Landscape Protection Area

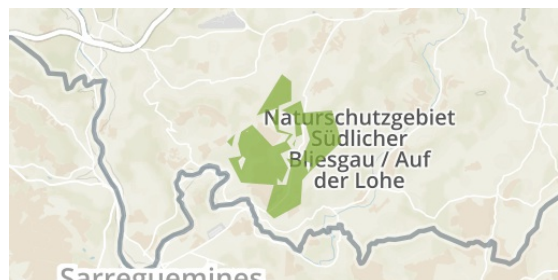
IUCN Category  
V

WDPA ID      Year of Designation  
390159

Reported Area  
0.9 km<sup>2</sup>

**Lsg In Mandelbachtal (Ehem. Landkreis St. Ingbert)**

in Germany



English Designation  
Landscape Protection Area

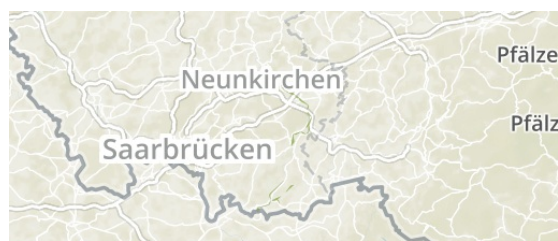
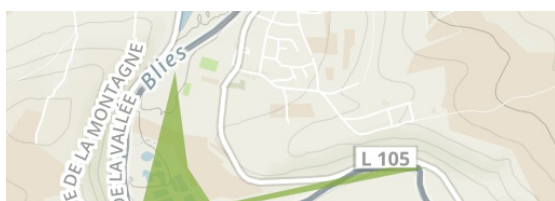
IUCN Category  
V

WDPA ID      Year of Designation  
390171

Reported Area  
12.6 km<sup>2</sup>

**Blies**

in Germany





**English Designation**  
Landscape Protection Area

**IUCN Category**  
V

**WDPA ID**      **Year of Designation**  
390172

**Reported Area**  
0.4 km<sup>2</sup>



**English Designation**  
Special Protection Area (Birds Directive)

**IUCN Category**  
Not Reported

**WDPA ID**      **Year of Designation**  
555537808

**Reported Area**  
3.0 km<sup>2</sup>

[Show all](#)