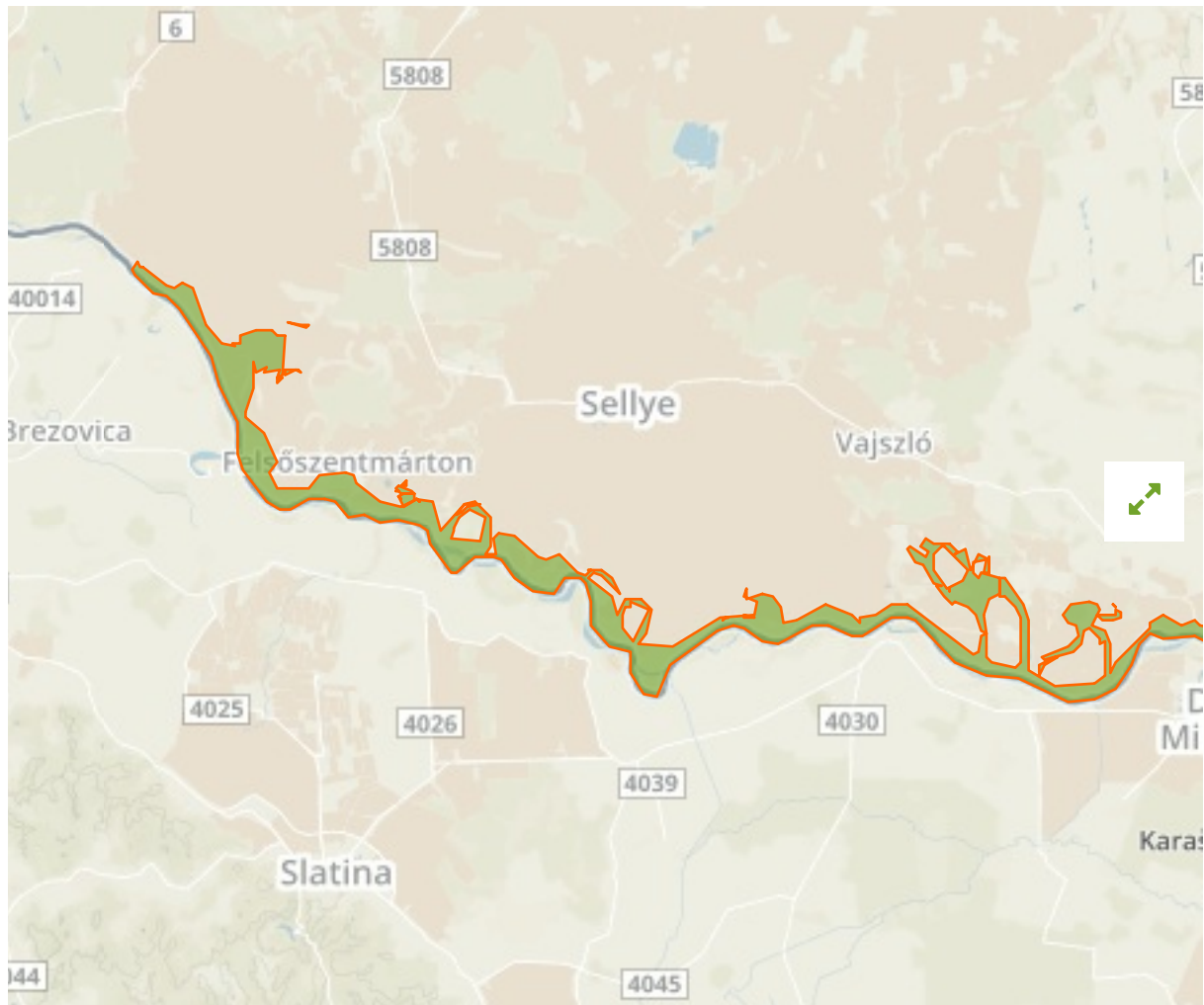


## Kelet-Dráva in Hungary



The designations employed and the presentation of material on this map do not imply the expression of any opinion whatsoever on the part of the Secretariat of the United Nations concerning the legal status of any country, territory, city or area or of its authorities, or concerning the delimitation of its frontiers or boundaries.

WDPA ID

**555527303**

Reported Area

**66.24 km<sup>2</sup>**

## Management Effectiveness Evaluations

---

No information available

## Attributes

---

**Original Name** Kelet-Dráva

**English Designation** Site of Community Importance (Habitats Directive)

**IUCN Management Category** Not Reported

Status Designated

Type of Designation Regional

Status Year 2004

Sublocation

Governance Type Federal or national ministry or agency

Management Authority Not Reported

Management Plan Not Reported

International Criteria Not Applicable

## Site network breakdown

---

### Transboundary sites

---

## Duna-Dráva

in Hungary



English Designation

National Park

IUCN Category

V

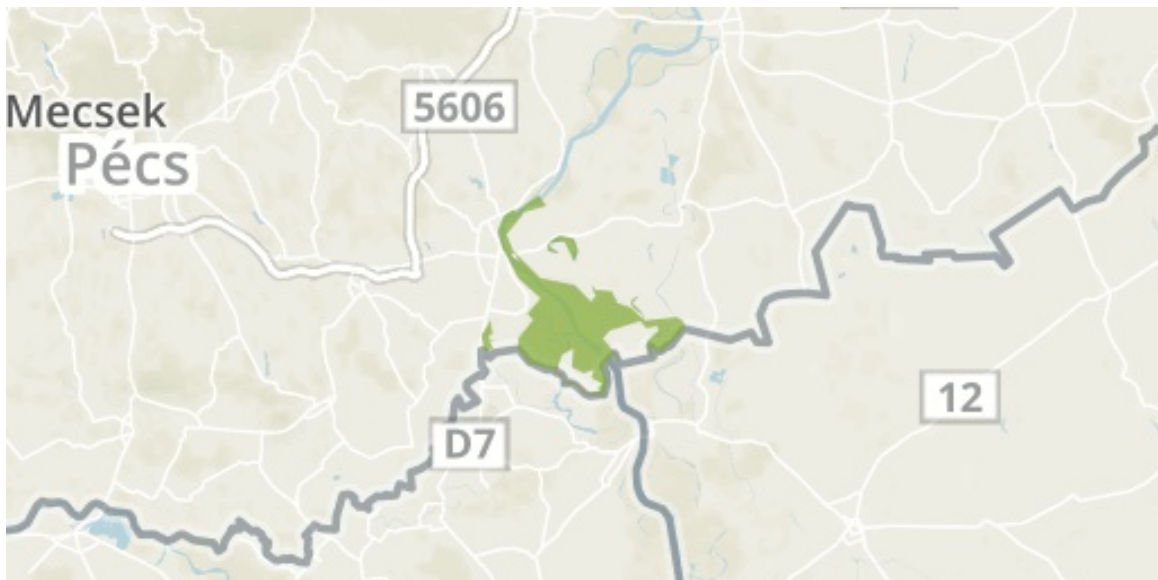
WDPA ID      Year of Designation      Reported Area

100798

497.5 km<sup>2</sup>

**Béda-Karapancsa**

in Hungary



English Designation

Ramsar Site, Wetland of International Importance

IUCN Category

Not Reported

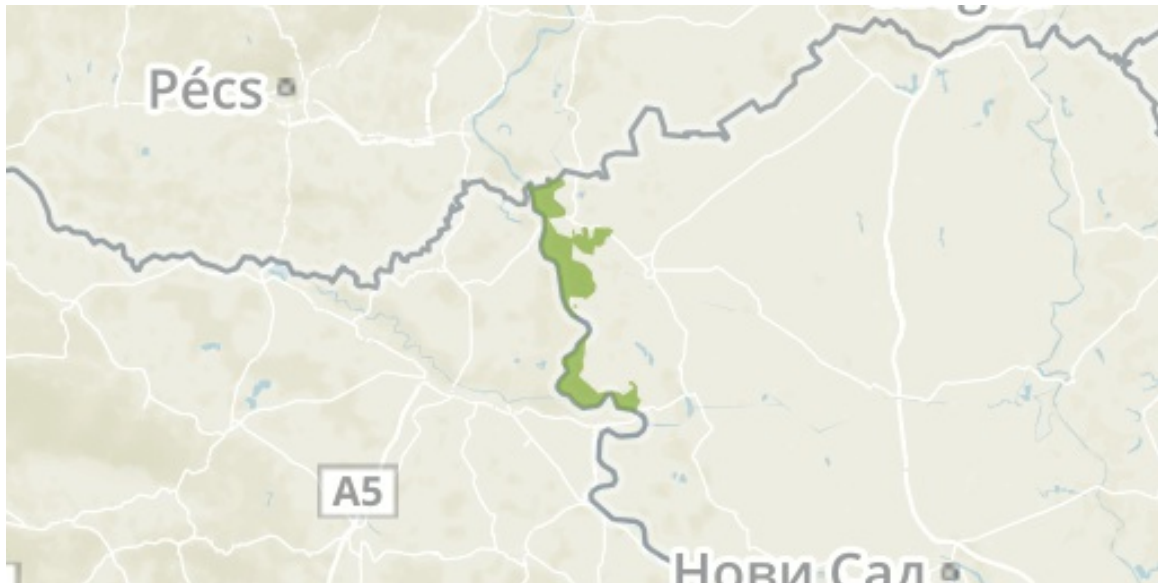
WDPA ID      Year of Designation      Reported Area

145532

11.5 km<sup>2</sup>

## Gornje Podunavlje

in Serbia



English Designation

Nature Reserve

IUCN Category

IV

WDPA ID      Year of Designation      Reported Area

328846

196.5 km<sup>2</sup>

Širinski Otok

in Croatia



English Designation

Significant Landscape

IUCN Category

Not Reported

WDPA ID      Year of Designation      Reported Area

377827

1.1 km<sup>2</sup>

