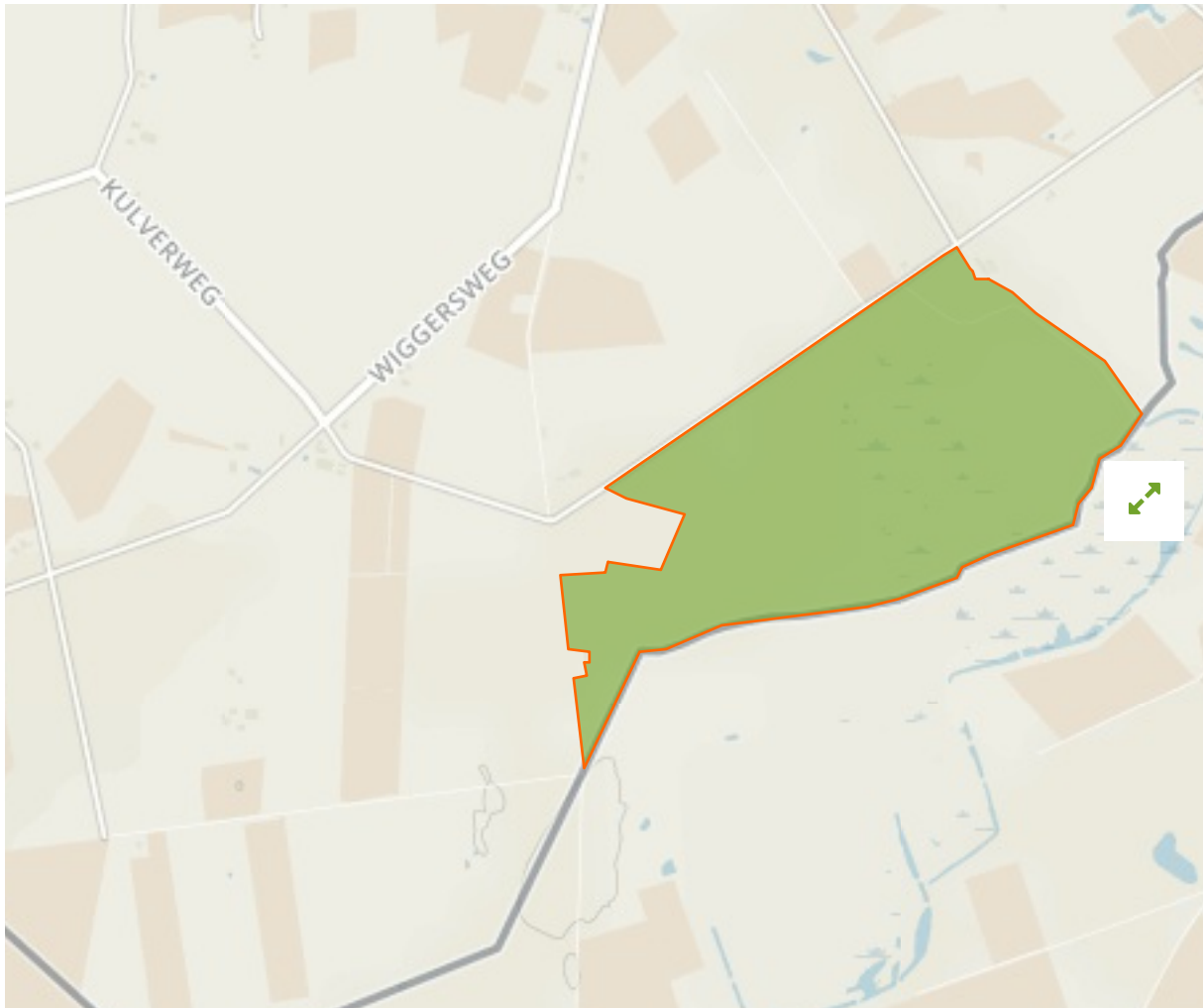


Wooldse Veen in Netherlands



The designations employed and the presentation of material on this map do not imply the expression of any opinion whatsoever on the part of the Secretariat of the United Nations concerning the legal status of any country, territory, city or area or of its authorities, or concerning the delimitation of its frontiers or boundaries.

WDPA ID

555536989

Reported Area

0.63 km²

Management Effectiveness Evaluations

No information available

Attributes

Original Name	Wooldse Veen
English Designation	Site of Community Importance (Habitats Directive)
IUCN Management Category	Not Reported
Status	Designated
Type of Designation	Regional
Status Year	2003
Sublocation	
Governance Type	Federal or national ministry or agency
Management Authority	Provincie Gelderland
Management Plan	View Management Plan
International Criteria	Not Applicable

Site network breakdown

Transboundary sites

Nsg Bietenschlatt

in Germany

Lsg-Weseker Geest

in Germany



English Designation
Nature Reserve

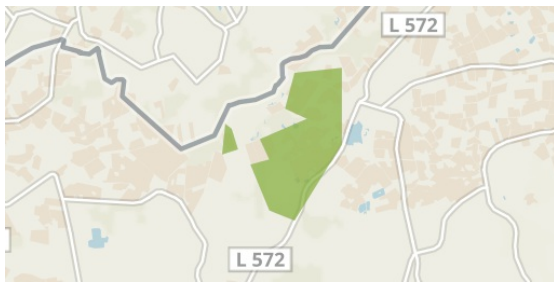
IUCN Category
IV

WDPA ID Year of Designation
162412

Reported Area
0.3 km²

Lsg-Klostervenn

in Germany



English Designation
Landscape Protection Area

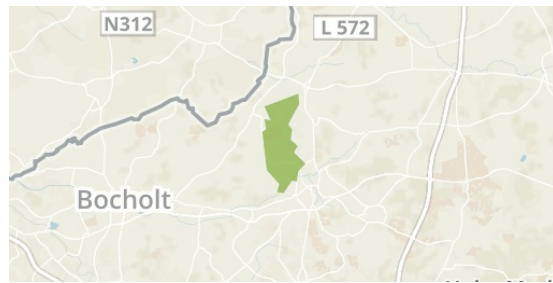
IUCN Category
V

WDPA ID Year of Designation
555553147

Reported Area
3.7 km²

Wooldse Veen

in Netherlands



English Designation
Landscape Protection Area

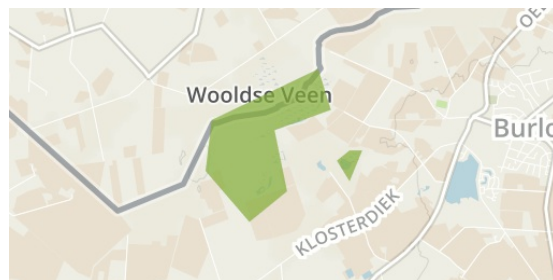
IUCN Category
V

WDPA ID Year of Designation
555553146

Reported Area
19.0 km²

Burlo-Vardingholter Venn und Entenschlatt

in Germany



English Designation
Site of Community Importance
(Habitats Directive)

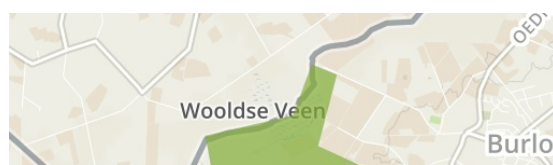
IUCN Category
Not Reported

WDPA ID Year of Designation
555519294

Reported Area
1.0 km²

Nsg Burlo-Vardingholter-Venn / Entenschlatt

in Germany





English Designation
Nature Conservation Act

IUCN Category
IV

WDPA ID Year of Designation
555559925

Reported Area
0.6 km²



English Designation
Nature Reserve

IUCN Category
IV

WDPA ID Year of Designation
81494

Reported Area
1.5 km²