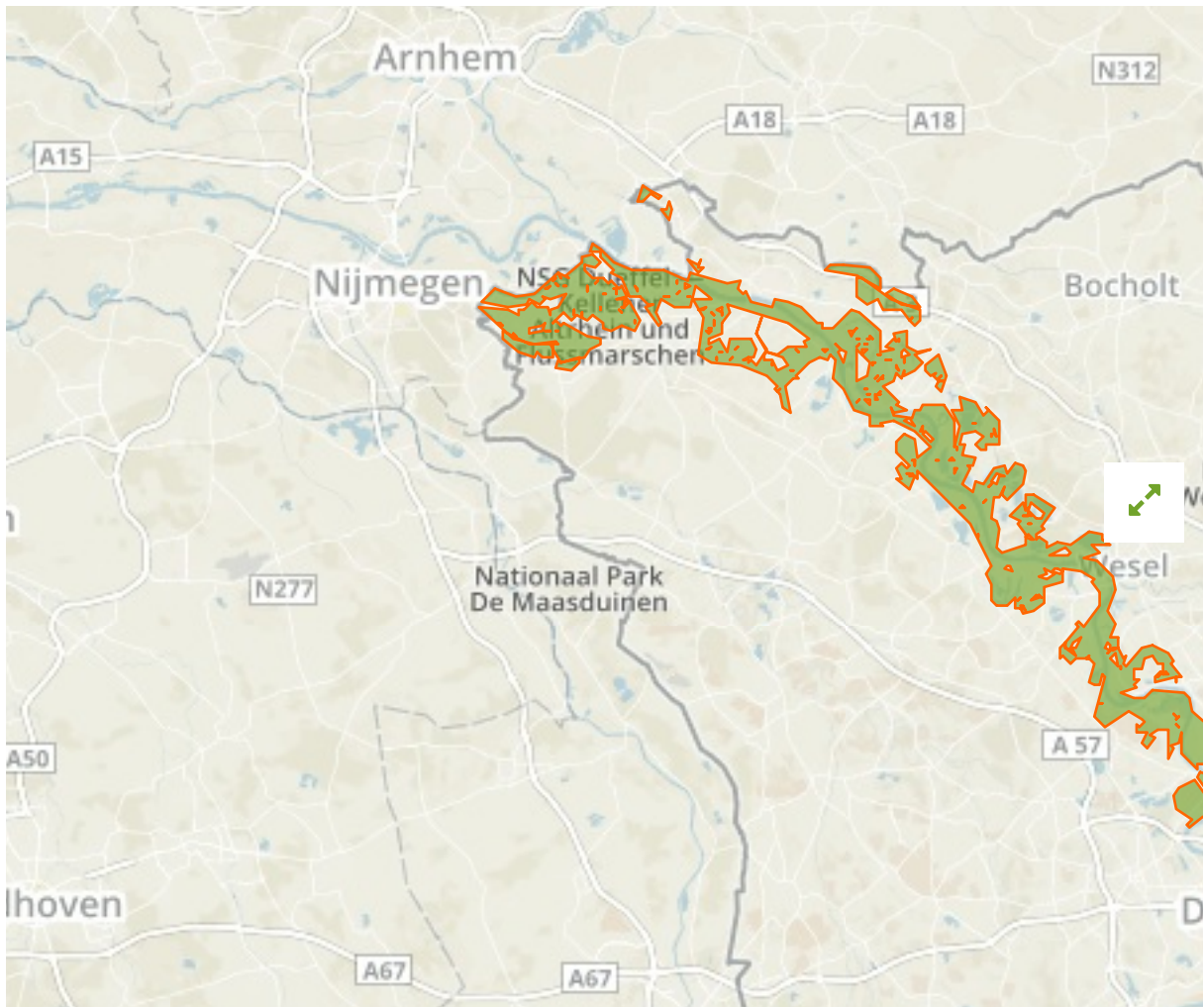


Vogelschutzgebiet 'Unterer Niederrhein' in Germany



The designations employed and the presentation of material on this map do not imply the expression of any opinion whatsoever on the part of the Secretariat of the United Nations concerning the legal status of any country, territory, city or area or of its authorities, or concerning the delimitation of its frontiers or boundaries.

WDPA ID

555537488

Reported Area

258.09 km²

Management Effectiveness Evaluations

No information available

Attributes

Original Name [Vogelschutzgebiet 'Unterer Niederrhein'](#)

English Designation [Special Protection Area \(Birds Directive\)](#)

IUCN Management Category [Not Reported](#)

Status [Designated](#)

Type of Designation [Regional](#)

Status Year [1983](#)

Sublocation

Governance Type [Federal or national ministry or agency](#)

Management Authority [Stadt Duisburg Stadt Duisburg](#)

Management Plan [View Management Plan](#)

International Criteria [Not Applicable](#)

Site network breakdown

Transboundary sites

Nsg Emmericher Ward

in Germany



English Designation

Nature Reserve

IUCN Category

IV

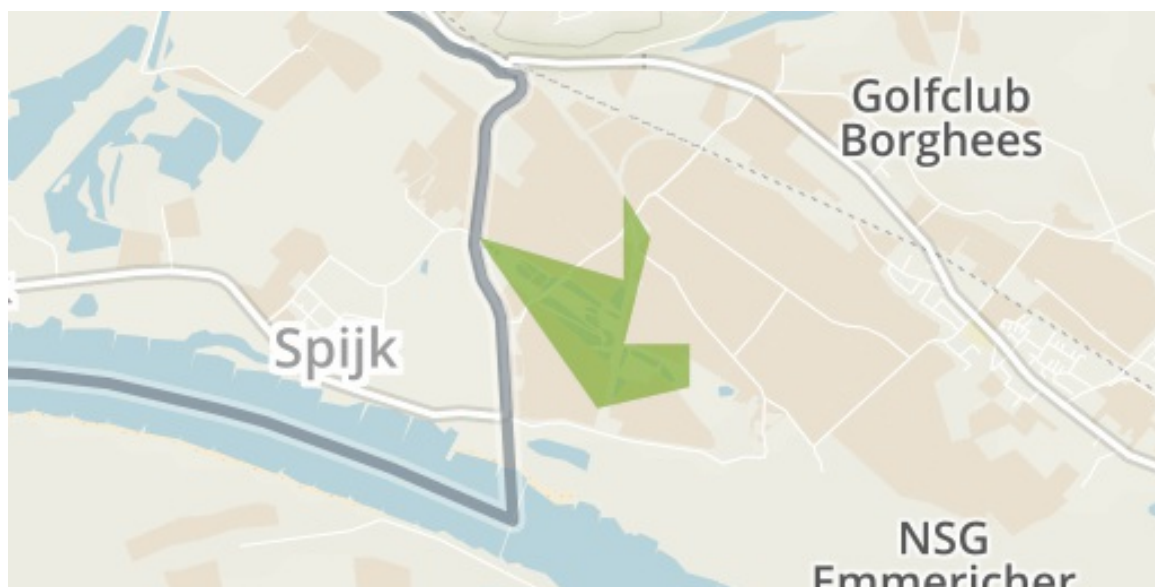
WDPA ID Year of Designation Reported Area

162940

3.1 km²

Nsg Die Moiedtjes

in Germany



English Designation

Nature Reserve

IUCN Category

IV

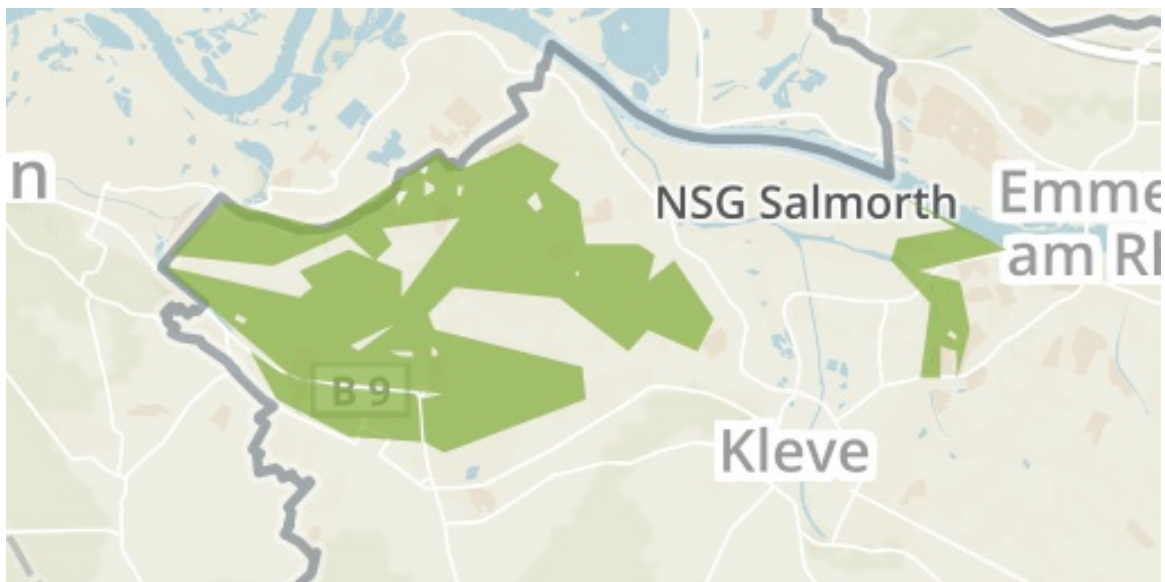
WDPA ID Year of Designation Reported Area

318292

0.3 km²

Nsg Dueffel - Kellener Altrhein Und Flussmarschen

in Germany



English Designation

Nature Reserve

IUCN Category

IV

WDPA ID Year of Designation Reported Area

318308

38.2 km²

NSG Salmorth, nur Teilfläche

in Germany



English Designation

Site of Community Importance (Habitats Directive)

IUCN Category

Not Reported

WDPA ID Year of Designation Reported Area

555519361

9.3 km²

NSG Emmericher Ward

in Germany



English Designation

Site of Community Importance (Habitats Directive)

IUCN Category

Not Reported

WDPA ID Year of Designation Reported Area

555519363

2.5 km²

Rhein-Fischschutzzonen zwischen Emmerich und Bad Honnef

in Germany



English Designation

Site of Community Importance (Habitats Directive)

IUCN Category

Not Reported

WDPA ID Year of Designation Reported Area

555519677

23.4 km²

[Show all](#)