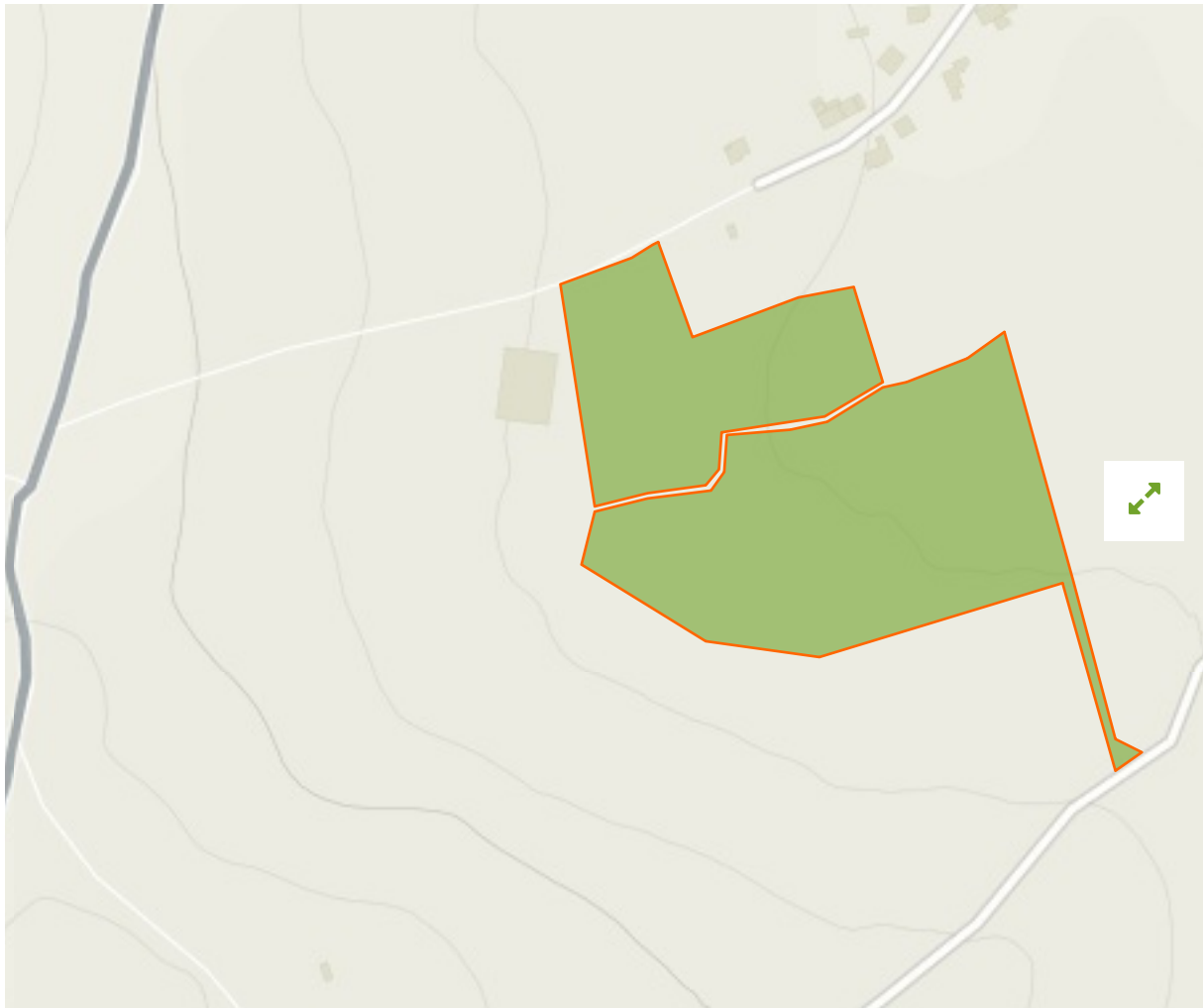


Prairies Humides Im Perg in France



The designations employed and the presentation of material on this map do not imply the expression of any opinion whatsoever on the part of the Secretariat of the United Nations concerning the legal status of any country, territory, city or area or of its authorities, or concerning the delimitation of its frontiers or boundaries.

WDPA ID

555546859

Reported Area

0.05 km²

European Environment Agency (EEA)

Management Effectiveness Evaluations

No information available

Attributes

Original Name **Prairies Humides Im Perg**

English Designation **Land Acquired By A Regional Conservatory Of Natural Areas**

IUCN Management Category **IV**

Status **Designated**

Type of Designation **National**

Status Year **Not Reported**

Sublocation

Governance Type **Federal or national ministry or agency**

Management Authority **Fédération des Conservatoires d'Espaces Naturels, 6 rue Jeanne d'Arc, 45000 ORLEANS, France.**

Management Plan **Not Reported**

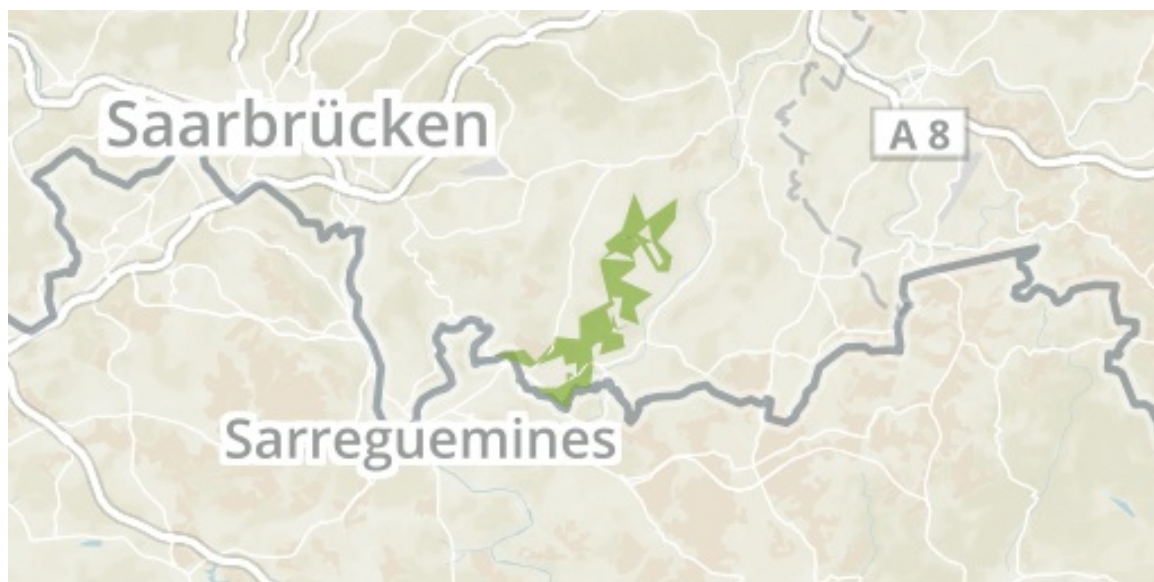
International Criteria **Not Applicable**

Site network breakdown

Transboundary sites

Südlicher Bliesgau/Auf Der Lohe

in Germany



English Designation

Nature Reserve

IUCN Category

IV

WDPA ID Year of Designation Reported Area

329663

14.7 km²

Lsg Gersheim (Ehem. Landkreis St. Ingbert)

in Germany



English Designation

Landscape Protection Area

IUCN Category

V

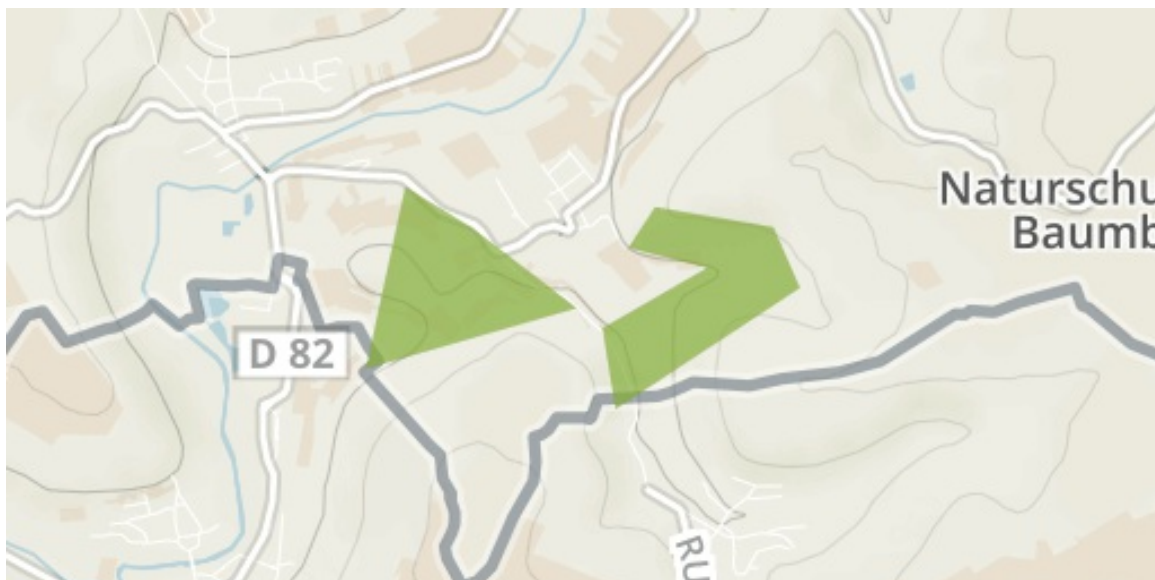
WDPA ID Year of Designation Reported Area

390157

0.2 km²

Lsg Gersheim (Ehem. Landkreis Homburg)

in Germany



English Designation

Landscape Protection Area

IUCN Category

V

WDPA ID Year of Designation Reported Area

390159

0.9 km²

Lsg In Mandelbachtal (Ehem. Landkreis St. Ingbert)

in Germany



English Designation

Landscape Protection Area

IUCN Category

V

WDPA ID Year of Designation Reported Area

390171

12.6 km²

Lsg In Mandelbachtal (Ehem. Landkreis St. Ingbert)

in Germany



English Designation

Landscape Protection Area

IUCN Category

V

WDPA ID Year of Designation Reported Area

390172

0.4 km²

Blies

in Germany



English Designation

Special Protection Area (Birds Directive)

IUCN Category

Not Reported

WDPA ID Year of Designation Reported Area

555537808

3.0 km²

[Show all](#)