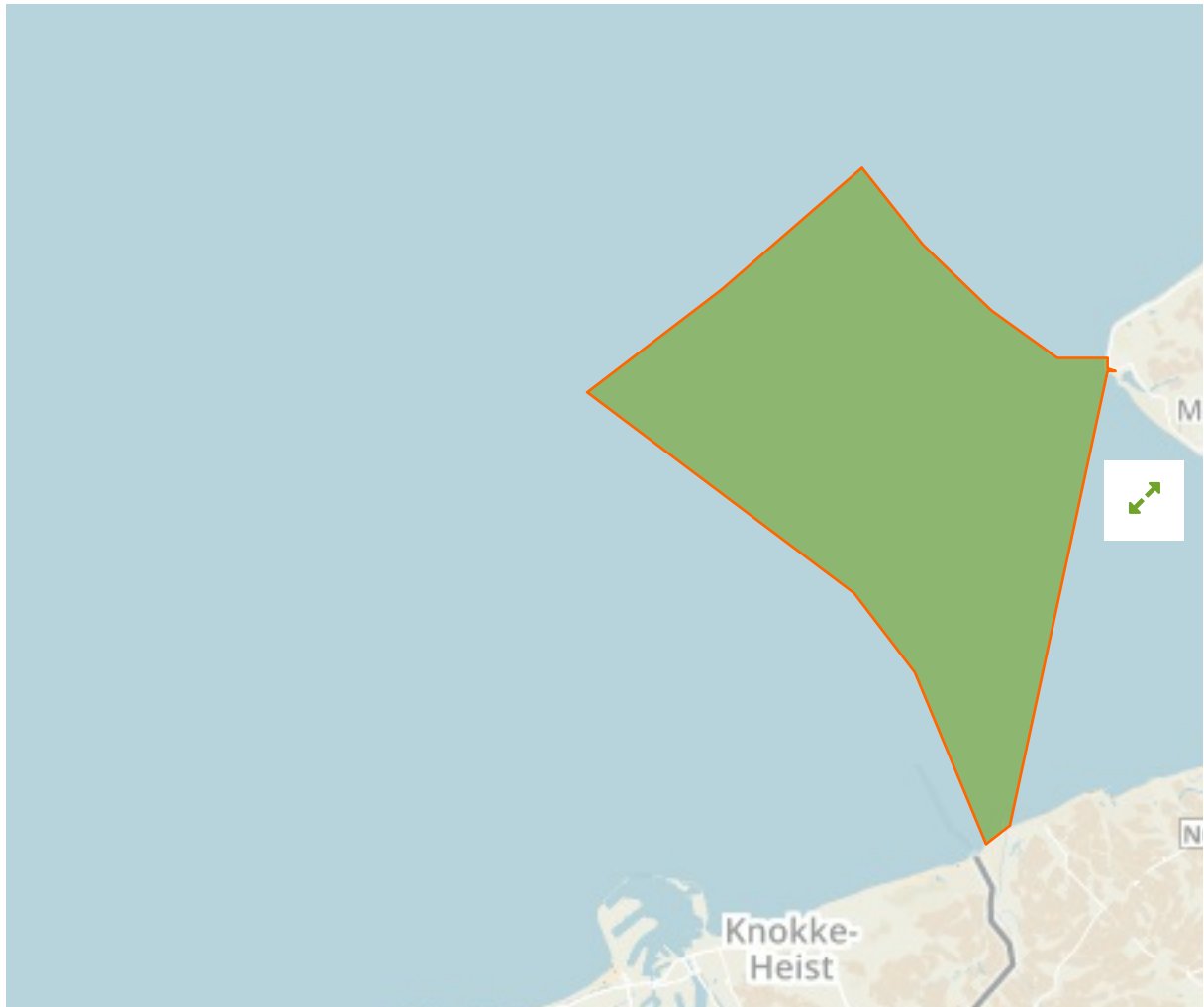


Vlakte van de Raan in Netherlands



The designations employed and the presentation of material on this map do not imply the expression of any opinion whatsoever on the part of the Secretariat of the United Nations concerning the legal status of any country, territory, city or area or of its authorities, or concerning the delimitation of its frontiers or boundaries.

WDPA ID

555557220

Reported Area

226.0 km²

Data Provider

OSPAR Commission, Victoria House, 37-63 Southampton Row, London, WC1B 4DA, UK

Management Effectiveness Evaluations

No information available

Attributes

Original Name	Vlakte van de Raan
English Designation	Marine Protected Area (OSPAR)
IUCN Management Category	Not Reported
Status	Designated
Type of Designation	Regional
Status Year	2009
Sublocation	
Governance Type	Collaborative governance
Management Authority	OSPAR Commission
Management Plan	View Management Plan
International Criteria	Not Applicable

Site network breakdown

Transboundary sites

De Zwinstreek

in Belgium

Kh302

in Belgium



English Designation
Flemish Ecological Network
(Flemish Region)


IUCN Category
Not Reported

WDPA ID Year of Designation
333004

Reported Area
7.1 km²

Kh303

in Belgium



English Designation
Protected Dunes (Flemish Region)

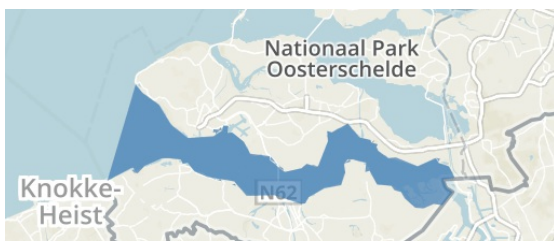
IUCN Category
Not Reported

WDPA ID Year of Designation
333361

Reported Area
0.0 km²

Westerschelde & Saeftinghe

in Netherlands



English Designation
Protected Dunes (Flemish Region)

IUCN Category
Not Reported

WDPA ID Year of Designation
333360

Reported Area
0.0 km²

Kh304

in Belgium



English Designation
Protected Dunes (Flemish Region)

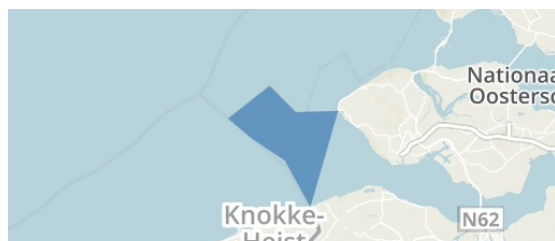
IUCN Category
Not Reported

WDPA ID Year of Designation
333362

Reported Area
0.1 km²

Vlakte Van De Raan

in Netherlands





English Designation
Nature Conservation Act

IUCN Category
IV

WDPA ID Year of Designation
555514190

Reported Area
440.5 km²



English Designation
Nature Conservation Act

IUCN Category
IV

WDPA ID Year of Designation
555514202

Reported Area
175.2 km²

[Show all](#)