

Savelsbos in Netherlands



The designations employed and the presentation of material on this map do not imply the expression of any opinion whatsoever on the part of the Secretariat of the United Nations concerning the legal status of any country, territory, city or area or of its authorities, or concerning the delimitation of its frontiers or boundaries.

WDPA ID

555559913

Reported Area

3.6 km²

Management Effectiveness Evaluations

No information available

Attributes

Original Name	Savelsbos
English Designation	Nature Conservation Act
IUCN Management Category	IV
Status	Designated
Type of Designation	National
Status Year	2013
Sublocation	
Governance Type	Federal or national ministry or agency
Management Authority	Ministry EZ RVO/GISCC
Management Plan	Not Reported
International Criteria	Not Applicable

Site network breakdown

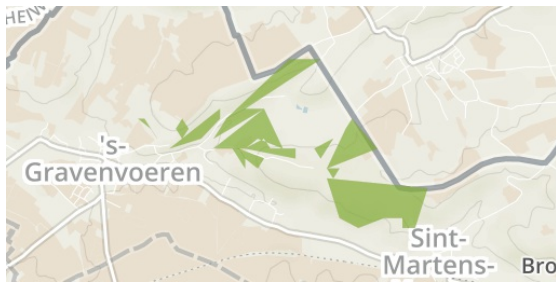
Transboundary sites

Altenbroek

in Belgium

Voeren

in Belgium



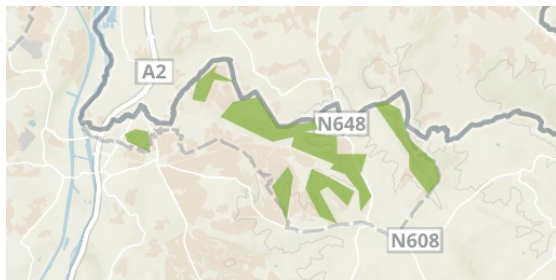
English Designation
Certified Nature Reserve (Flemish Region)

IUCN Category
IV

WDPA ID Year of Designation
178537

Reported Area
1.3 km²

Voerstreek
in Belgium



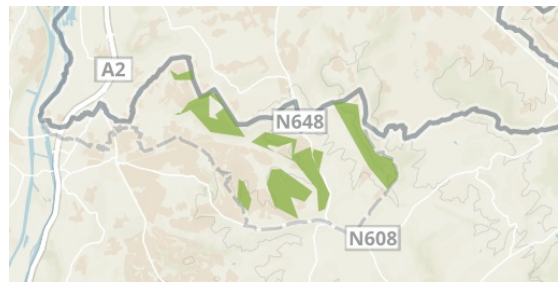
English Designation
Site of Community Importance (Habitats Directive)

IUCN Category
IV

WDPA ID Year of Designation
555536670

Reported Area
15.9 km²

openbaar bos Limburg
in Belgium



English Designation
Flemish Ecological Network (Flemish Region)

IUCN Category
Not Assigned

WDPA ID Year of Designation
333789

Reported Area
11.2 km²

Noorbeemden & Hoogbos
in Netherlands



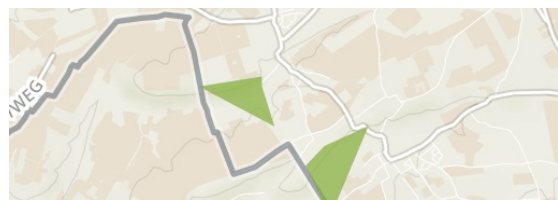
English Designation
Site of Community Importance (Habitats Directive)

IUCN Category
Not Reported

WDPA ID Year of Designation
555536970

Reported Area
0.6 km²

Noorbeemden & Hoogbos
in Netherlands





English Designation
Public Forest (Flemish Region)

IUCN Category
VI

WDPA ID Year of Designation
555545305

Reported Area
205.7 km²

English Designation
Nature Conservation Act

IUCN Category
IV

WDPA ID Year of Designation
55559905

Reported Area
0.6 km²

[Show all](#)