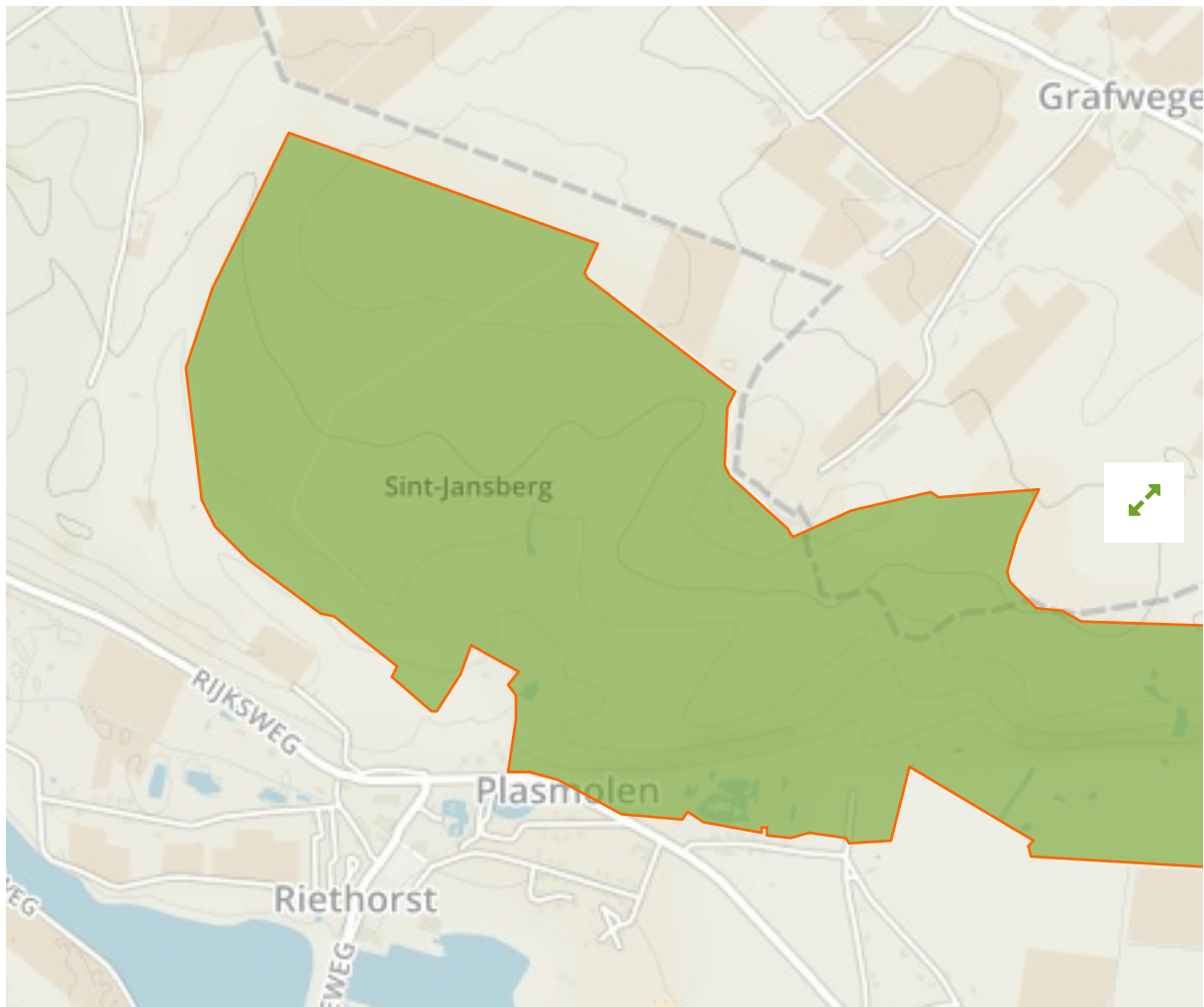


Sint Jansberg in Netherlands



The designations employed and the presentation of material on this map do not imply the expression of any opinion whatsoever on the part of the Secretariat of the United Nations concerning the legal status of any country, territory, city or area or of its authorities, or concerning the delimitation of its frontiers or boundaries.

WDPA ID

555559914

Reported Area

2.26 km²

European Environment Agency (EEA)

Management Effectiveness Evaluations

No information available

Attributes

Original Name Sint Jansberg

English Designation Nature Conservation Act

IUCN Management Category IV

Status Designated

Type of Designation National

Status Year 2013

Sublocation

Governance Type Federal or national ministry or agency

Management Authority Ministry EZ RVO/GISCC

Management Plan Not Reported

International Criteria Not Applicable

Site network breakdown

Transboundary sites

Nsg Muehlenbruch

in Germany



English Designation

Nature Reserve

IUCN Category

IV

WDPA ID Year of Designation Reported Area

164710

0.2 km²

Lsg-Pfalzdorfer Hoehenrand Und Nierstal

in Germany



English Designation

Landscape Protection Area

IUCN Category

V

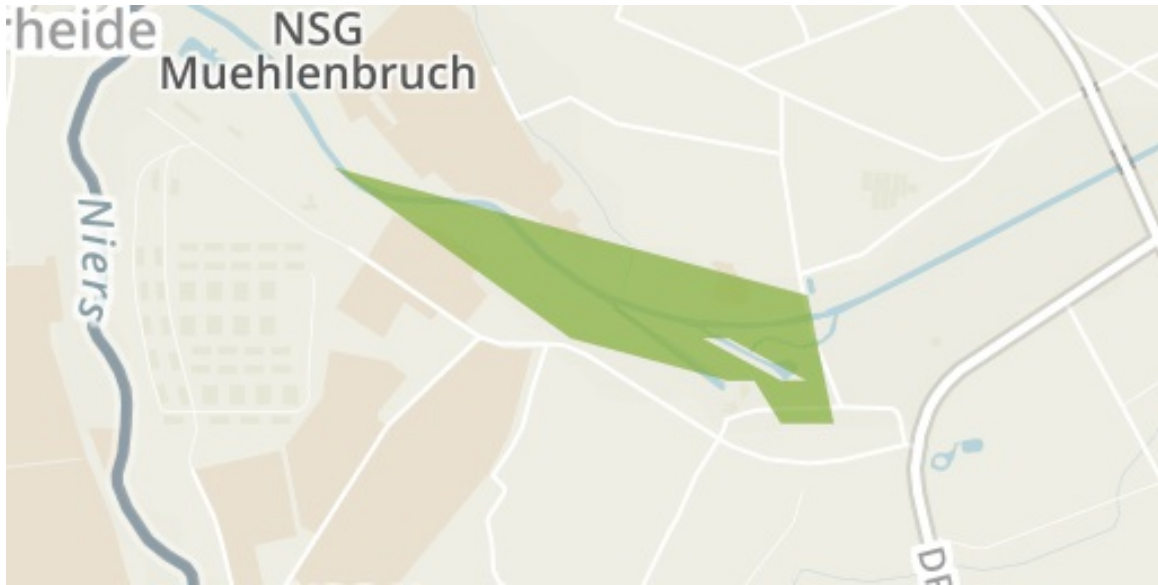
WDPA ID Year of Designation Reported Area

55553400

9.3 km²

Lsg-Niersniederung

in Germany



English Designation

Landscape Protection Area

IUCN Category

V

WDPA ID

555553403

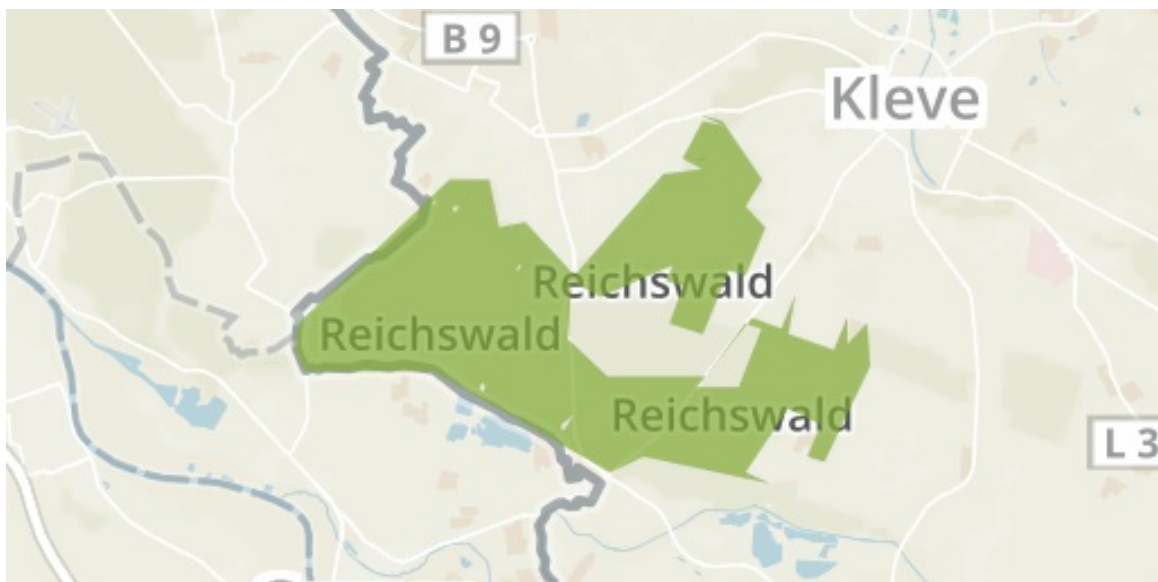
Year of Designation

0.3 km²

Reported Area

Lsg-Waldgebiet Reichswald

in Germany



English Designation

Landscape Protection Area

IUCN Category

V

WDPA ID

555553569

Year of Designation

38.8 km²

Reported Area

Lsg-Kendeldonken, Asperheide, Huelmer Heide, Villersches Feld, Unteres Nierstal, Boentum.

in Germany



English Designation

Landscape Protection Area

IUCN Category

V

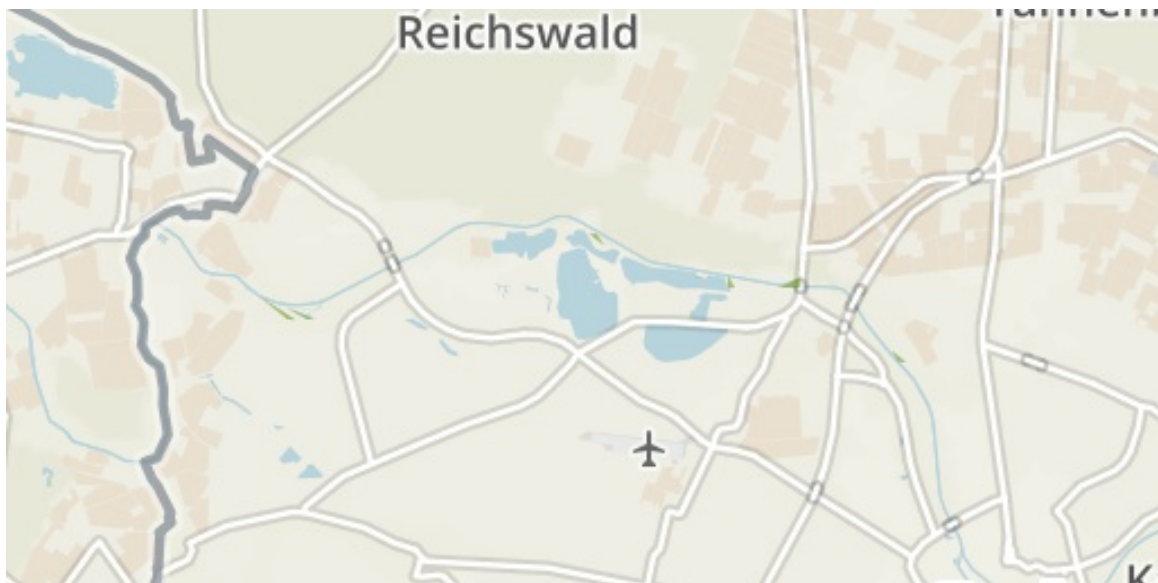
WDPA ID Year of Designation Reported Area

555553571

26.2 km²

Nsg Niersaltarme Und Muehlenteiche

in Germany



English Designation

Nature Reserve

IUCN Category

IV

WDPA ID Year of Designation Reported Area

82251

0.0 km²

[Show all](#)

