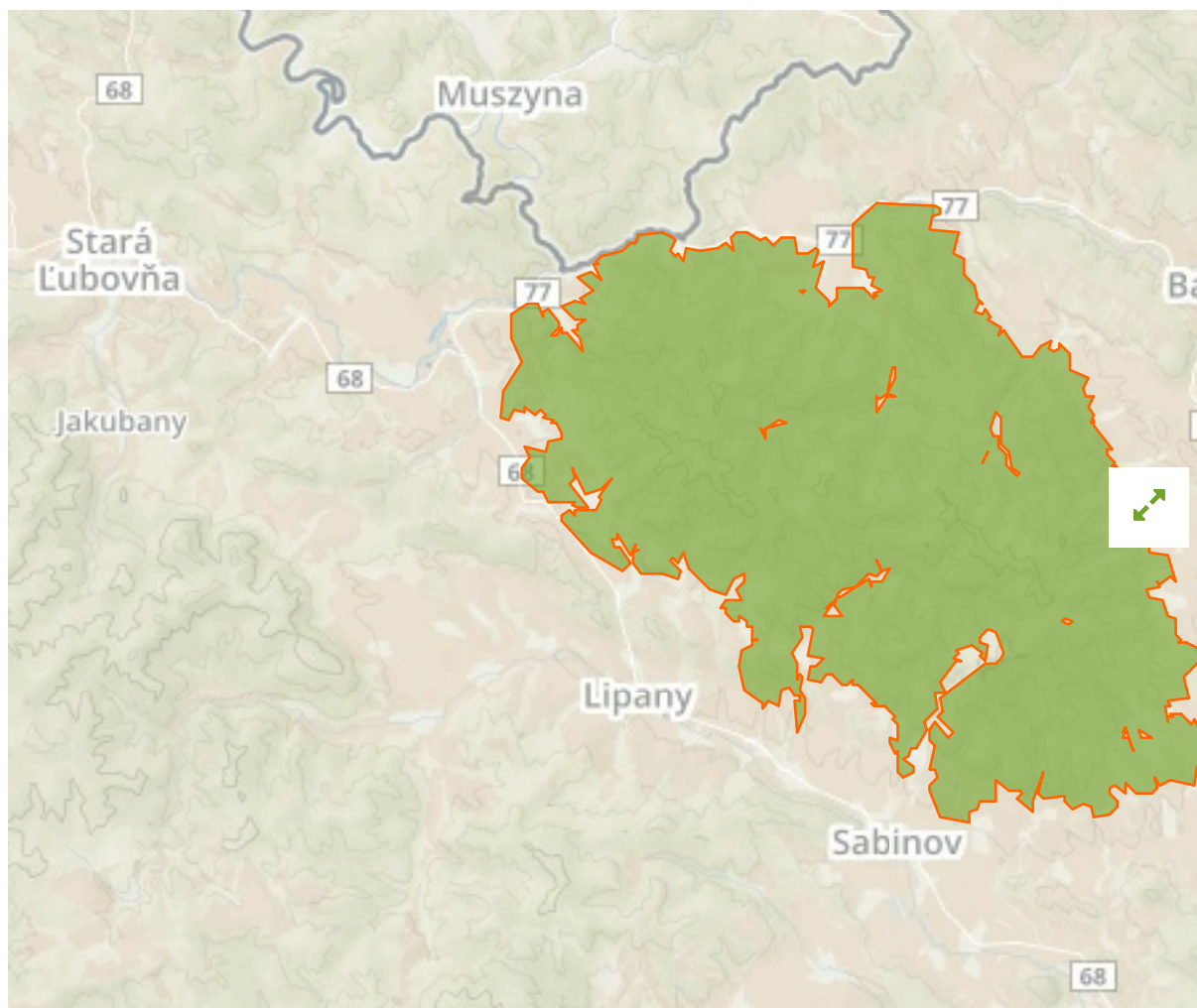


Cergov in Slovakia



The designations employed and the presentation of material on this map do not imply the expression of any opinion whatsoever on the part of the Secretariat of the United Nations concerning the legal status of any country, territory, city or area or of its authorities, or concerning the delimitation of its frontiers or boundaries.

WDPA ID

555577863

Reported Area

358.5 km²

Management Effectiveness Evaluations

No information available

Attributes

Original Name **Cergov**

English Designation **Special Protection Area (Birds Directive)**

IUCN Management Category **Not Reported**

Status **Designated**

Type of Designation **Regional**

Status Year **2011**

Sublocation

Governance Type **Federal or national ministry or agency**

Management Authority **Regional Administration of Nature and Landscape Protection Prešov, tel: +421 51 756 74 15, fax:+421 51 772 41 79, Slovak Republic**

Management Plan **Not Reported**


International Criteria **Not Applicable**

Site network breakdown

Transboundary sites

Biała Woda

in Poland



English Designation

Nature Reserve

IUCN Category

IV

WDPA ID Year of Designation Reported Area

11448

0.4 km²

Popradzki Park Krajobrazowy

in Poland



English Designation

Landscape Park

IUCN Category

V

WDPA ID Year of Designation Reported Area

19015

534.2 km²

Ostoja Popradzka

in Poland



English Designation

Site of Community Importance (Habitats Directive)

IUCN Category

Not Reported

WDPA ID

555530567

Year of Designation

Reported Area
579.3 km²

Mate Pieniny

in Poland



English Designation

Site of Community Importance (Habitats Directive)

IUCN Category

Not Reported

WDPA ID

555530570

Year of Designation

Reported Area
18.7 km²

Południowomałopolski Obszar Chronionego Krajobrazu

in Poland



English Designation

Protected Landscape Area

IUCN Category

Not Assigned

WDPA ID

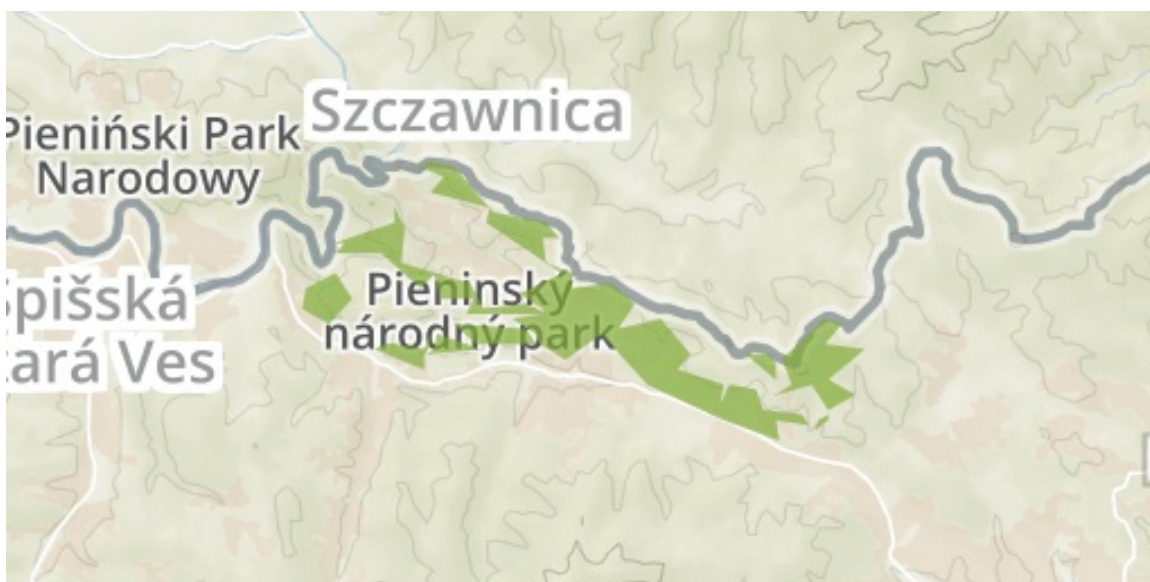
555562793

Year of Designation

3644.9 km²

Reported Area
Pieniny

in Slovakia



English Designation

Site of Community Importance (Habitats Directive)

IUCN Category

Not Reported

WDPA ID

555579235

Year of Designation

13.3 km²

[Show all](#)