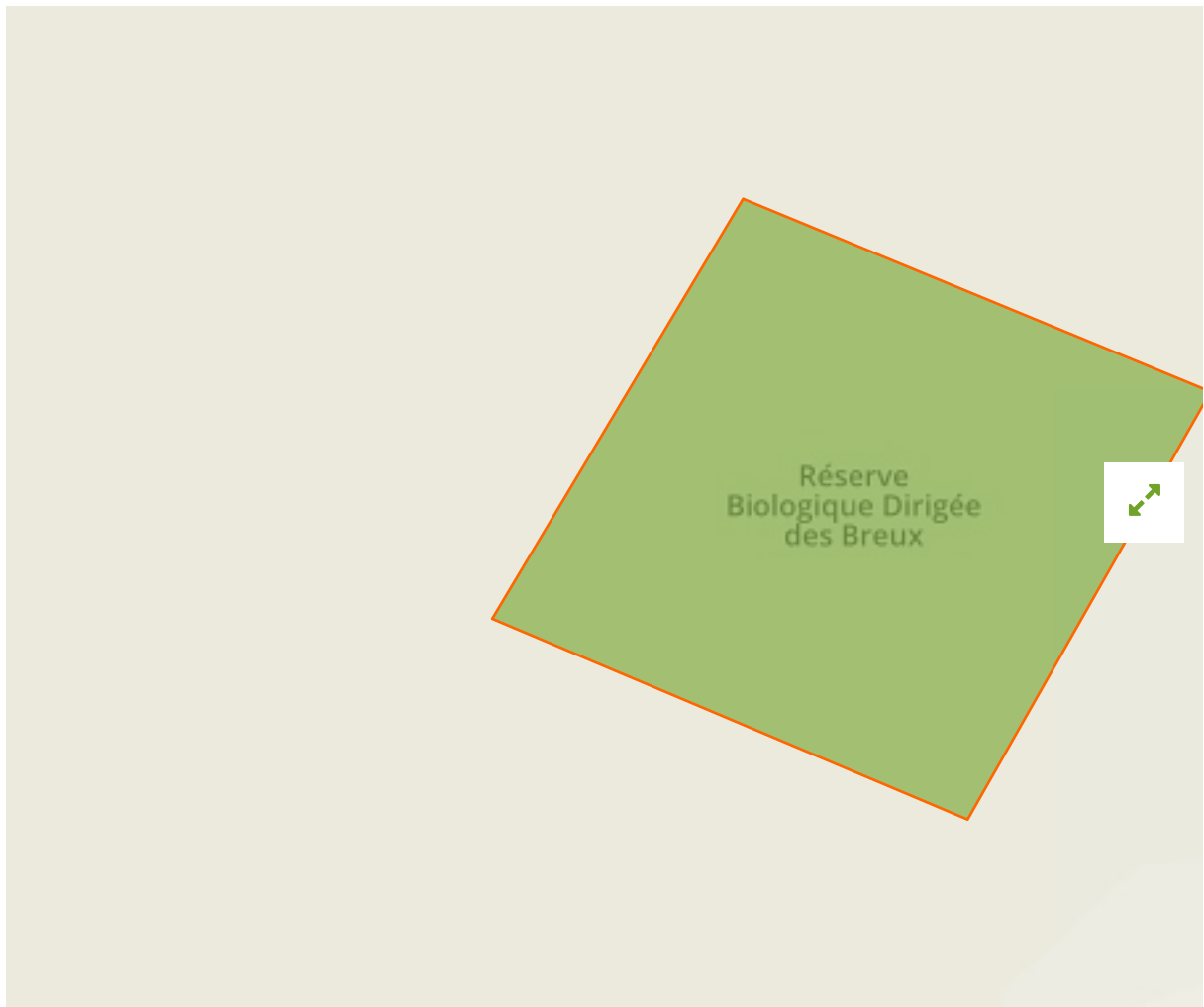


Les Breux in France



The designations employed and the presentation of material on this map do not imply the expression of any opinion whatsoever on the part of the Secretariat of the United Nations concerning the legal status of any country, territory, city or area or of its authorities, or concerning the delimitation of its frontiers or boundaries.

WDPA ID

62752

Reported Area

0.02 km²

Management Effectiveness Evaluations

No information available

Attributes

Original Name **Les Breux**

English Designation **Forest Managed Biological Reserve**

IUCN Management Category **IV**

Status **Designated**

Type of Designation **National**

Status Year **1982**

Sublocation

Governance Type **Federal or national ministry or agency**

Management Authority **Ministry in charge of Environment, Ministry in charge of Agriculture and the National forest office (in march 2012, name, acronym and address as follows : Office National des Forêts (ONF), 2 avenue de St Mandé, 75570 PARIS Cedex 12 France).**

Management Plan **Not Reported**

International Criteria **Not Applicable**

Site network breakdown

Transboundary sites

Scarpe-Escaut

in France



English Designation

Regional Nature Park

IUCN Category

V

WDPA ID	Year of Designation	Reported Area
178317		485.9 km ²

Escaut (Coupure De L') À Bléharies

in Belgium



English Designation

Scientific Interest Site (Walloon Region)

IUCN Category

IV

WDPA ID	Year of Designation	Reported Area
332821		0.2 km ²

Neuville (Marais De)

in Belgium



English Designation

Scientific Interest Site (Walloon Region)

IUCN Category

IV

WDPA ID Year of Designation Reported Area

333458

0.2 km²

Parc Naturel Des Plaines De L'Escaut

in Belgium



English Designation

Nature Park (Walloon Region)

IUCN Category

V

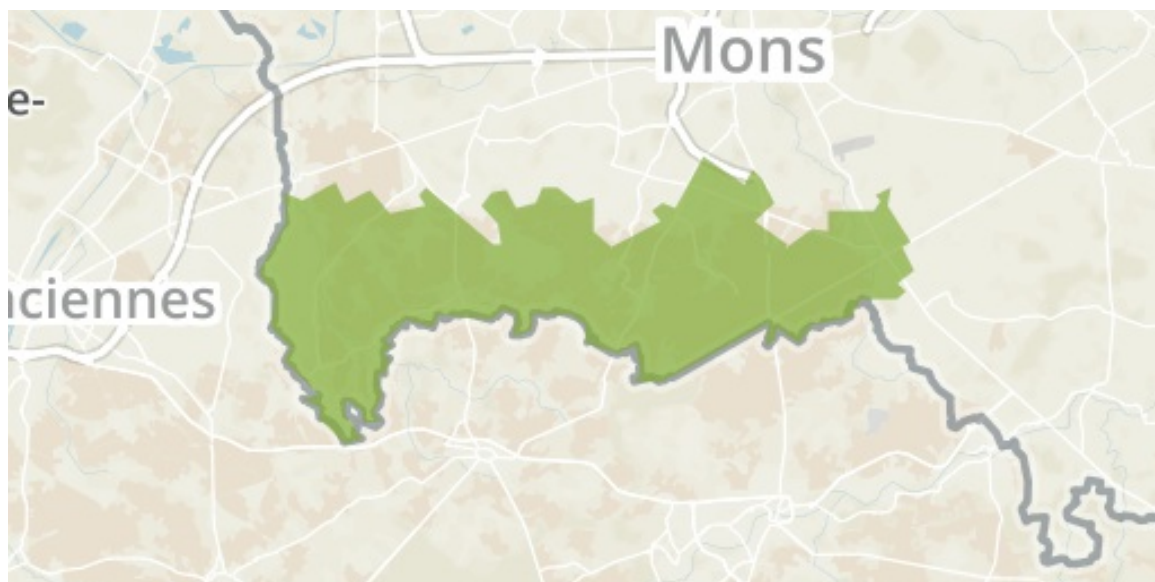
WDPA ID Year of Designation Reported Area

386129

262.4 km²

Parc Naturel Des Hauts Pays

in Belgium



English Designation

Nature Park (Walloon Region)

IUCN Category

V

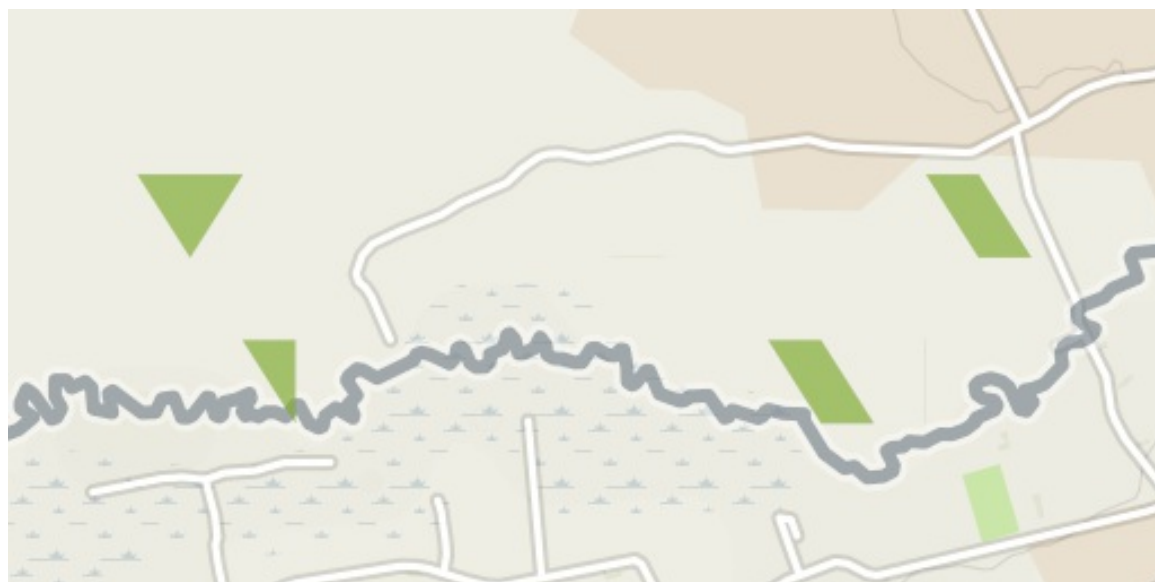
WDPA ID Year of Designation Reported Area

386139

160.7 km²

Rivage

in Belgium



English Designation

Certified Nature Reserve (Walloon Region)

IUCN Category

IV

WDPA ID Year of Designation Reported Area

386143

0.0 km²

Show all