

Zeppelinhalde in Germany



The designations employed and the presentation of material on this map do not imply the expression of any opinion whatsoever on the part of the Secretariat of the United Nations concerning the legal status of any country, territory, city or area or of its authorities, or concerning the delimitation of its frontiers or boundaries.

WDPA ID

82956

Reported Area

0.16 km²

European Environment Agency (EEA)

Management Effectiveness Evaluations

No information available

Attributes

Original Name **Zeppelinhalde**

English Designation **Nature Reserve**

IUCN Management Category **Not Assigned**

Status **Designated**

Type of Designation **National**

Status Year **1942**

Sublocation

Governance Type **Federal or national ministry or agency**

Management Authority **Bundesamt für Naturschutz**

Management Plan **Not Reported**

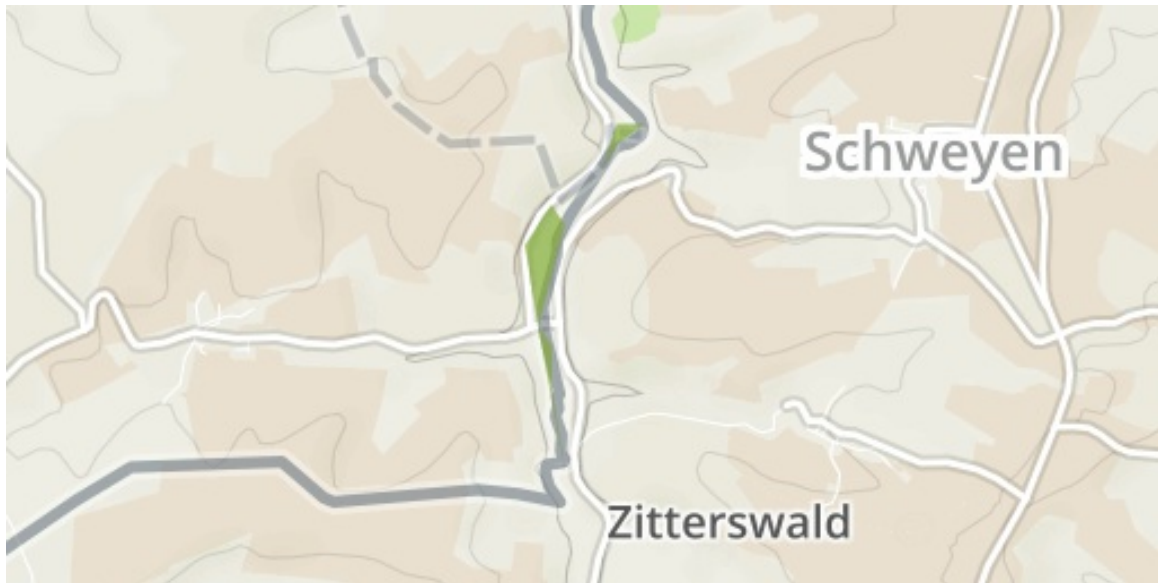
International Criteria **Not Applicable**

Site network breakdown

Transboundary sites

Schwalbaue

in Germany



English Designation

Nature Reserve

IUCN Category

IV

WDPA ID Year of Designation Reported Area

165479

0.2 km²

Zweibrücker Land

in Germany



English Designation

Site of Community Importance (Habitats Directive)

IUCN Category

Not Reported

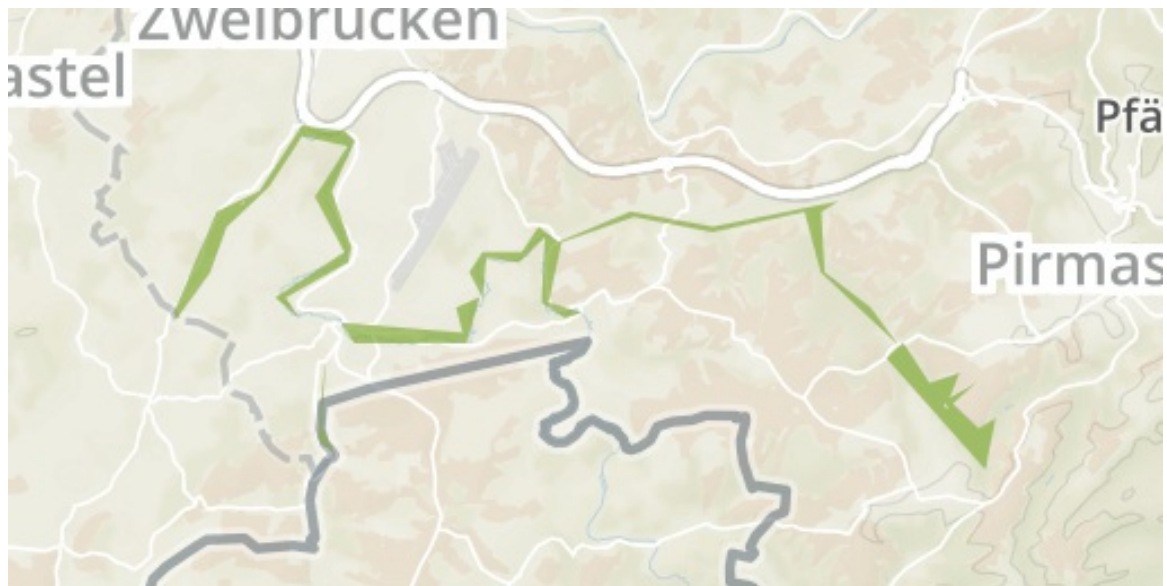
WDPA ID Year of Designation Reported Area

555521676

26.9 km²

Hornbach und Seitentäler

in Germany



English Designation

Special Protection Area (Birds Directive)

IUCN Category

Not Reported

WDPA ID

555537824

Year of Designation

Reported Area

6.9 km²

Vosges Du Nord

in France



English Designation

Regional Nature Park

IUCN Category

V

WDPA ID

6307

Year of Designation

Reported Area

1276.7 km²

Biosphärenreservat Pfälzerwald

in Germany



English Designation

Site of Community Importance (Habitats Directive)

IUCN Category

Not Reported

WDPA ID

555521707

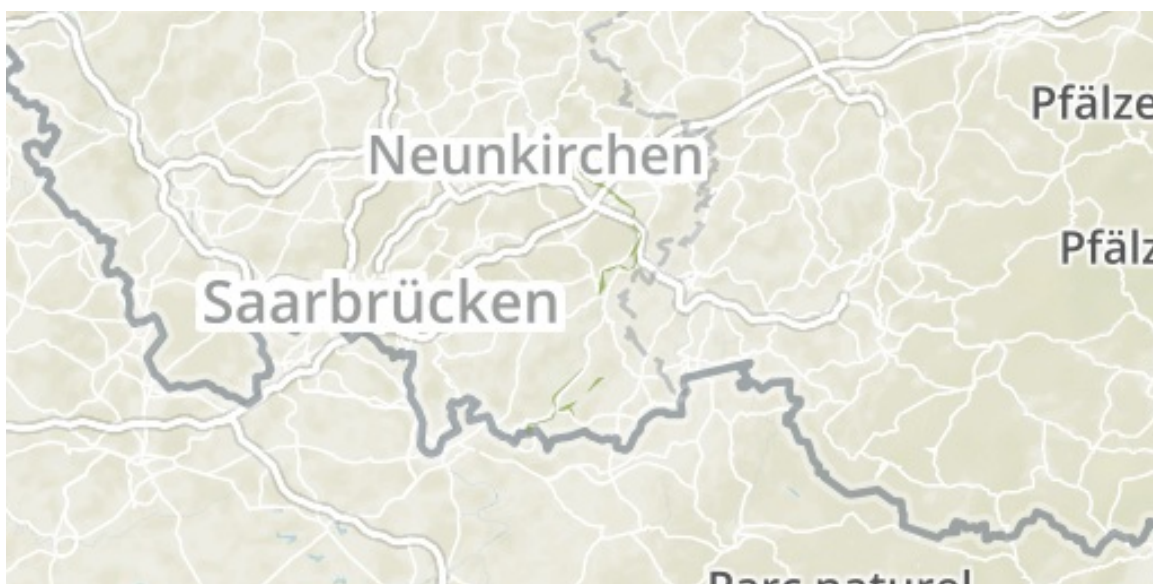
Year of Designation

Reported Area

360.0 km²

Blies

in Germany



English Designation

Special Protection Area (Birds Directive)

IUCN Category

Not Reported

WDPA ID

555537808

Year of Designation

Reported Area

3.0 km²

[Show all](#)