

Guyana, Latin America & Caribbean

Number of Protected areas

5

Polygons/Points ratio

100%

Polygons

0%

Points

Number of sources

For National designations

3

TOTAL

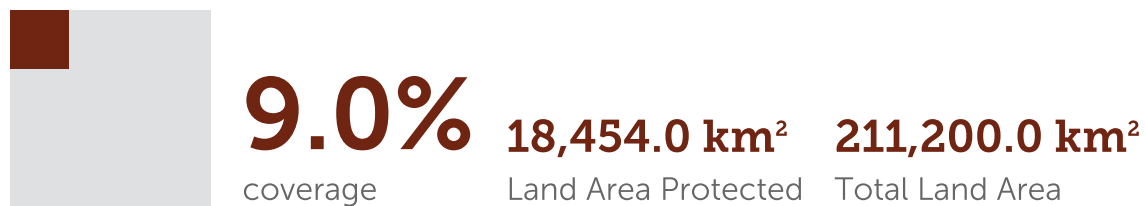
3

Governance types

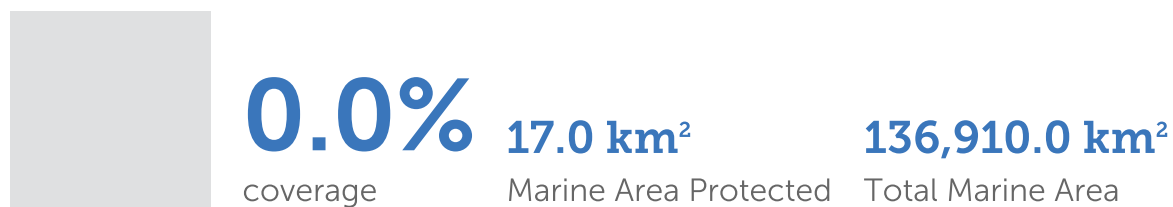
Name	Governance type	Count	%
Federal or national ministry or agency		3	60.0
Local communities		1	20.0
Joint governance		1	20.0

Protected areas coverage [\(Ref 1 ↓\)](#)

Area terrestrial



Area marine




Warning: These statistics might differ from those reported officially by countries due to difference in methodologies and datasets used to assess protected area coverage and differences in the base maps used to measure terrestrial and marine area of a country or territory.

4 National designations

Categories	Count
National Park	1
Managed Resource Use Area	2
Community Owned Conservation Area	1
Wilderness Reserve/Managed Resource Use Area	1

0 Regional designations

0 International designations

Citation	References
<p>UNEP-WCMC (2019). Protected Area Country Profile for Guyana from the World Database of Protected Areas, February 2019. Available at: www.protectedplanet.net</p>	<p>(Ref 1) UNEP-WCMC (2016). Global statistics from the World Database on Protected Areas (WDPA). Cambridge, UK: UNEP-WCMC.</p> <p>(Ref 2) Coad, L. et al. (2015). Measuring impact of protected area management interventions: current and future use of the Global Database of Protected Area Management Effectiveness. <i>Phil. Trans. R. Soc. B</i> 370: 20140281.</p> <p> External link</p>



 [Send Feedback](#)