

Norfolk Island, Asia & Pacific

Number of Protected areas

4

Polygons/Points ratio



Number of sources

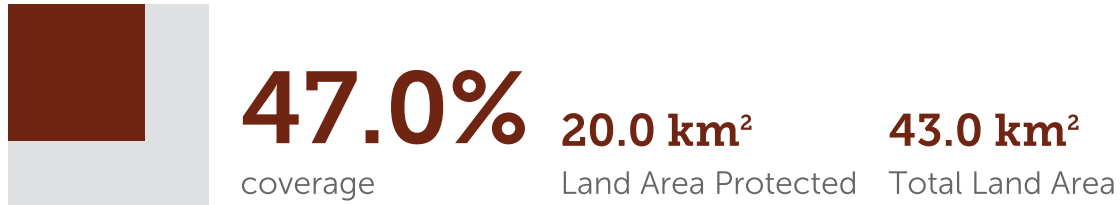
For National designations	1
TOTAL	1

Governance types

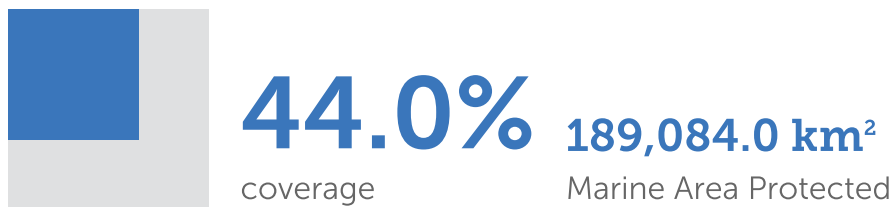
Name	Governance type	Count	%
Federal or national ministry or agency		4	100.0

Protected areas coverage [\(Ref 1 ↓\)](#)

Area terrestrial



Area marine



432,638.0 km²

Total Marine Area

Warning: These statistics might differ from those reported officially by countries due to difference in methodologies and datasets used to assess protected area coverage and differences in the base maps used to measure terrestrial and marine area of a country or territory.

Related countries & territories

↓ Parent countries & territories

Name [↕](#)

Code [↕](#)

Australia


AUS

3 National designations

Categories	Count
National Park (Commonwealth)	2
Botanic Gardens (Commonwealth)	1
Commonwealth Marine Reserve	1

0 Regional designations

0 International designations

Citation	References
<p>UNEP-WCMC (2019). Protected Area Country Profile for Norfolk Island from the World Database of Protected Areas, March 2019. Available at: www.protectedplanet.net</p>	<p>(Ref 1) UNEP-WCMC (2016). Global statistics from the World Database on Protected Areas (WDPA).Cambridge, UK: UNEP-WCMC.</p> <p>(Ref 2) Coad, L. et al. (2015). Measuring impact of protected area management interventions: current and future use of the Global Database of Protected Area Management Effectiveness. Phil. Trans. R. Soc. B 370: 20140281.</p> <p> External link</p>

