

Saint Pierre and Miquelon, North America

Number of Protected areas

2

↓ 0

with management effectiveness evaluations

Polygons/Points ratio



100%

Polygons

0%

Points

Number of sources

For National designations 1

TOTAL 1


Governance types

Name	Governance type	Count	%
Federal or national ministry or agency		2	100.0

Protected areas coverage [\(Ref 1 ↓\)](#)



Area terrestrial



3.01%

coverage

7 km²

Land Area Protected

238 km²

Total Land Area

↓ **0.0%**


with management effectiveness evaluation

0.0 km²

Area Assessed



Area marine



0.06%

coverage

7 km²

Marine Area Protected

12,367 km²

Total Marine Area

↓ **0.0%**

with management effectiveness evaluation

0.0 km²

Area Assessed

Warning: These statistics might differ from those reported officially by countries due to difference in methodologies and datasets used to assess protected area coverage and differences in the base maps used to measure terrestrial and marine area of a country or territory.

Related countries & territories

↓ Parent countries & territories

Name 

Code 

France


FRA

1 National designations

Categories	Count
Land Acquired By Conservatoire Du Littoral (National Seaside And Lakeside Conservancy)	2

0 Regional designations

0 International designations

Citation	References
<p>UNEP-WCMC (2019). Protected Area Country Profile for Saint Pierre and Miquelon from the World Database of Protected Areas, November 2019. Available at: www.protectedplanet.net</p>	<p>(Ref 1) UNEP-WCMC (2016). Global statistics from the World Database on Protected Areas (WDPA). Cambridge, UK: UNEP-WCMC.</p> <p>(Ref 2) Coad, L. et al. (2015). Measuring impact of protected area management interventions: current and future use of the Global Database of Protected Area Management Effectiveness. Phil. Trans. R. Soc. B 370: 20140281.</p> <p> External link</p>