


Romania, Europe

Number of Protected areas

1,565

Polygons/Points ratio



Number of sources

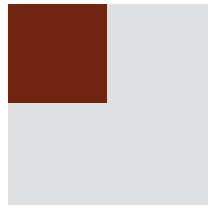
For International designations	4
For National designations	1
For Regional designations	1
TOTAL	6

Governance types

Name	Governance type	Count	%
Federal or national ministry or agency		1372	87.67
Not Reported		193	12.33

Protected areas coverage [\(Ref 1 ↓\)](#)

Area terrestrial




24.48% coverage
58,126.0 km² Land Area Protected

237,453.0 km²

Total Land Area

Area marine



23.1% coverage
6,866.0 km² Marine Area Protected

29,726.0 km²

Total Marine Area

Warning: These statistics might differ from those reported officially by countries due to difference in methodologies and datasets used to assess protected area coverage and differences in the base maps used to measure terrestrial and marine area of a country or territory.

5 National designations

Categories	Count
Natural monument	203
Scientific reserve	45
National park	13
Nature reserve	667
Natural park	16

2 Regional designations

Categories	Count
Special Protection Area (Birds Directive)	162
Site of Community Importance (Habitats Directive)	435

3 International designations

Categories	Count
World Heritage Site (natural or mixed)	2
UNESCO-MAB Biosphere Reserve	3
Ramsar Site, Wetland of International Importance	19

Citation

UNEP-WCMC (2019). Protected Area Country Profile for Romania from the World Database of Protected Areas, May 2019. Available at: www.protectedplanet.net

References

(Ref 1) UNEP-WCMC (2016). Global statistics from the World Database on Protected Areas (WDPA). Cambridge, UK: UNEP-WCMC.

(Ref 2) Coad, L. et al. (2015). Measuring impact of protected area management interventions: current and future use of the Global Database of Protected Area Management Effectiveness. Phil.

© ProtectedPlanet 2014-2019. All rights reserved



 [Send Feedback](#)