

Saint Vincent and the Grenadines, Latin America &

Caribbean

Number of Protected areas

55

↓ 9

with management effectiveness evaluations

Polygons/Points ratio



71%

Polygons

29%

Points

Number of sources

For National designations	1
For Regional designations	1
TOTAL	2


Governance types

Name	Governance type	Count	%
Federal or national ministry or agency		51	92.73
Joint governance		4	7.27

Protected areas coverage [\(Ref 1 ↓\)](#)



Area terrestrial



22.42%

coverage

92 km²

Land Area Protected

410 km²

Total Land Area

↓ **11.99%**


with management effectiveness evaluation

49.16401 km²

Area Assessed



Area marine



0.22%

coverage

80 km²

Marine Area Protected

36,511 km²

Total Marine Area

9%

5th National Report Coverage

↓ 0.14%

with management effectiveness evaluation

50.385389 km²

Area Assessed

Warning: These statistics might differ from those reported officially by countries due to difference in methodologies and datasets used to assess protected area coverage and differences in the base maps used to measure terrestrial and marine area of a country or territory.


18 National designations

Categories	Count
Marine Reserve	2
National Park	1
Marine Park	1
Forest Reserve	8
Wildlife Reserve	19
Recreation Area	1
Wildlife Reserve / Marine Park	1
Marine Reserve / Marine Conservation Area / Wildlife Reserve	1
Marine Conservation Area	1
Marine Conservation Area / Wildlife Reserve	1
Marine Park / Marine Reserve / Wildlife Reserve	1
Cultural Landmark	6
Protected lanscape / Seascape	1
Recreational Area	3
Natural Landmark	4
Natural LandMark	1
Natrual Landmark	1
Recreational Aeea	1

1 Regional designations

Categories	Count
Specially Protected Area (Cartagena Convention)	1

0 International designations



Citation

UNEP-WCMC (2019). Protected Area Country Profile for Saint Vincent and the Grenadines from the World Database of Protected Areas, November 2019. Available at: www.protectedplanet.net

References

(Ref 1) UNEP-WCMC (2016). Global statistics from the World Database on Protected Areas (WDPA). Cambridge, UK: UNEP-WCMC.

(Ref 2) Coad, L. et al. (2015). Measuring impact of protected area management interventions: current and future use of the Global Database of Protected Area Management Effectiveness. *Phil. Trans. R. Soc. B* 370: 20140281.

 **External link**